



ROTA: 13

ITINERÁRIO: DISTRITO DE TANGENTE PARA A SEDE DO MUNICÍPIO DE MASSAPÊ

ESCOLA: CEI DEPUTADO VILMAR PONTES / CENTRO DE ATENDIMENTO EDUCACIONAL ESPECIAL – CAEE / CMEF PROFESSORA MARIA DO CARMO CARNEIRO / EEF ANTONIO GONÇALVES CARNEIRO / EEF CENTRO COMUNITÁRIO CANTINHO FELIZ / EEF CENTRO COMUNITÁRIO SANTA URSULA / EEF CENTRO COMUNITÁRIO SÃO JOSÉ / EEF DR LUIS CARLOS MAGALHÃES AGUIAR / EEF FRANCISCO CARDOSO FERREIRA LIMA / EEF MARIA DO CARMO CARNEIRO / EEF MARIA LAURA SOARES FROTA / EEF MONSENHOR MANUEL HENRIQUE DE ARAÚJO / NÚCLEO DE EDUCAÇÃO DE JOVEM E ADULTO – NEJA / EEF FRANCISCA NEILYTA CARNEIRO ALBUQUERQUE / EEM WILLEBALDO AGUIAR / EEM ADAUTO BEZERRA

TURNO: MANHÃ / TARDE

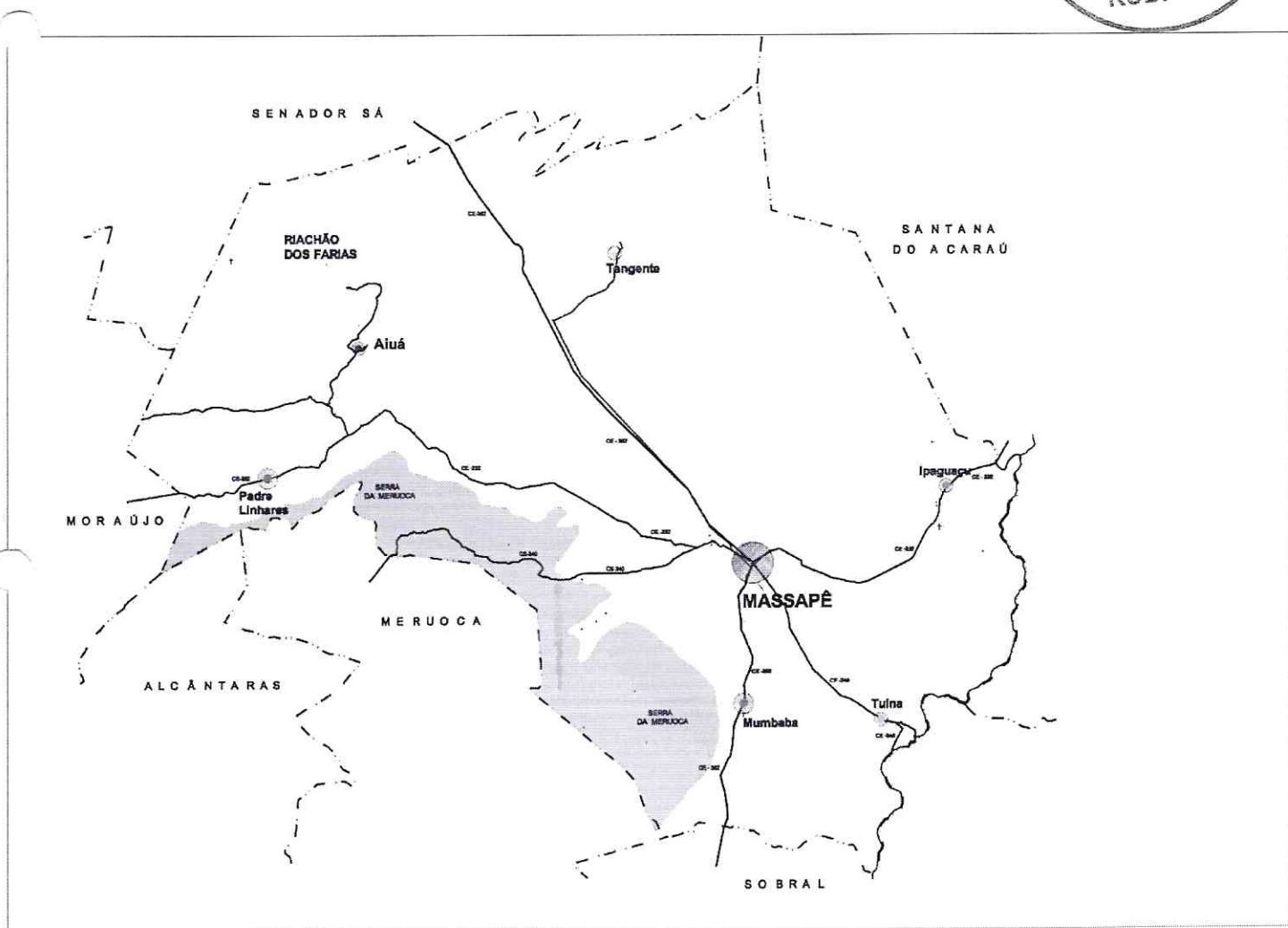
PAVIMENTAÇÃO: TERRA BATIDA / CALÇAMENTO / ASFALTO

COORDENADA INICIAL: LESTE: 345.973.368 NORTE: 962.260.379

COORDENADA FINAL: LESTE: 351.505.918 NORTE: 9.610.642.914

EXTENSÃO DA ROTA (KM): 20,00

EXTENSÃO DA ROTA IDA E VOLTA (KM): 40,00





REFERÊNCIA	COORDENADA ESTE	COORDENADA NORTE
0	345.973.368	962.260.379
1	346.037.974	9.622.415.841
2	346.052.986	9622360.59
3	345.939.587	9622329.78
4	345.945.929	9.622.235.504
5	345.894.631	9.622.160.997
6	345.853.365	9.622.049.693
7	345.845.979	9.621.928.847
8	345.852.698	9621825.18
9	345.804.921	9.621.705.537
10	345.753.183	9.621.625.448
11	345.747.715	9.621.540.441
12	345.758.575	9.621.374.593
13	345.754.627	9.621.252.277
14	345.711.554	9.621.127.124
15	345.585.259	9.621.023.982
16	345.544.161	9620970.14
17	345.456.512	9.620.837.397
18	345.379.285	9.620.769.333
19	345.159.782	9.620.674.703
20	344.986.434	9.620.589.992
21	344.740.591	9.620.514.501
22	344.576.916	9.620.371.945
23	344.397.176	9.620.221.919
24	344.165.478	9.619.964.893
25	343.848.067	9.619.801.058
26	343.664.354	9.619.714.420
27	343.516.124	9.619.645.243
28	343.421.402	9.619.631.349
29	343.570.308	9.619.337.218
30	343.817.429	9.618.840.931
31	344.102.117	9.618.281.286
32	344.302.503	9.617.888.584
33	344.461.038	9.617.581.364
34	344.542.533	9.617.454.639
35	344.921.288	9.617.030.779
36	345.390.082	9.616.520.998
37	345.721.747	9.616.158.907
38	346184.2	9.615.652.681



39	346.619.211	9.615.178.764
40	346.999.864	9.614.773.816
41	347.340.401	9.614.407.399
42	347.721.197	9.614.000.758
43	348.279.705	9.613.408.532
44	348.548.744	9613106.31
45	348.818.356	9.612.673.494
46	349.109.916	9.612.156.577
47	349.382.179	9.611.681.348
48	349.651.166	9.611.434.196
49	349.844.896	9.611.274.725
50	350.048.302	9.611.112.231
51	350151.76	9610947.86
52	350.239.029	9.610.775.618
53	350.363.806	9.610.633.731
54	350.523.392	9.610.537.958
55	350717.95	9610347.3
56	350.856.546	9.610.206.474
57	350.929.795	9.610.113.347
58	350.894.548	9.610.034.334
59	350.818.546	9.609.925.935
60	350.768.545	9.609.841.373
61	350.745.118	9.609.735.426
62	350.751.364	9.609.572.162
63	350.709.603	9.609.499.534
64	350532.57	9609227.52
65	350.698.233	9.609.483.262
66	350.736.897	9.609.617.693
67	350.750.452	9.609.794.171
68	350.801.527	9.609.900.262
69	350.899.102	9.610.049.033
70	350.950.470	9.610.125.294
71	350.982.898	9.610.187.640
72	351.106.765	9.610.303.789
73	351.203.349	9.610.399.379
74	351.282.554	9.610.476.694
75	351.335.480	9.610.550.824
76	351.419.473	9.610.600.139
77	351.505.918	9.610.642.914





ROTA: 14

ITINERÁRIO: DISTRITO DE AIUA PARA A SEDE DO MUNICIPIO DE MASSAPÉ

ESCOLA: CEI DEPUTADO VILMAR PONTES / CENTRO DE ATENDIMENTO EDUCACIONAL ESPECIAL – CAEE / CMEF PROFESSORA MARIA DO CARMO CARNEIRO / EEF ANTONIO GONÇALVES CARNEIRO / EEF CENTRO COMUNITÁRIO CANTINHO FELIZ / EEF CENTRO COMUNITÁRIO SANTA URSULA / EEF CENTRO COMUNITÁRIO SÃO JOSÉ / EEF DR LUIS CARLOS MAGALHÃES AGUIAR / EEF FRANCISCO CARDOSO FERREIRA LIMA / EEF MARIA DO CARMO CARNEIRO / EEF MARIA LAURA SOARES FROTA / EEF MONSENHOR MANUEL HENRIQUE DE ARAÚJO / NÚCLEO DE EDUCAÇÃO DE JOVEM E ADULTO – NEJA / EEF FRANCISCA NEILYTA CARNEIRO ALBUQUERQUE / EEM WILLEBALDO AGUIAR / EEM ADAUTO BEZERRA

TURNO: MANHÃ / TARDE

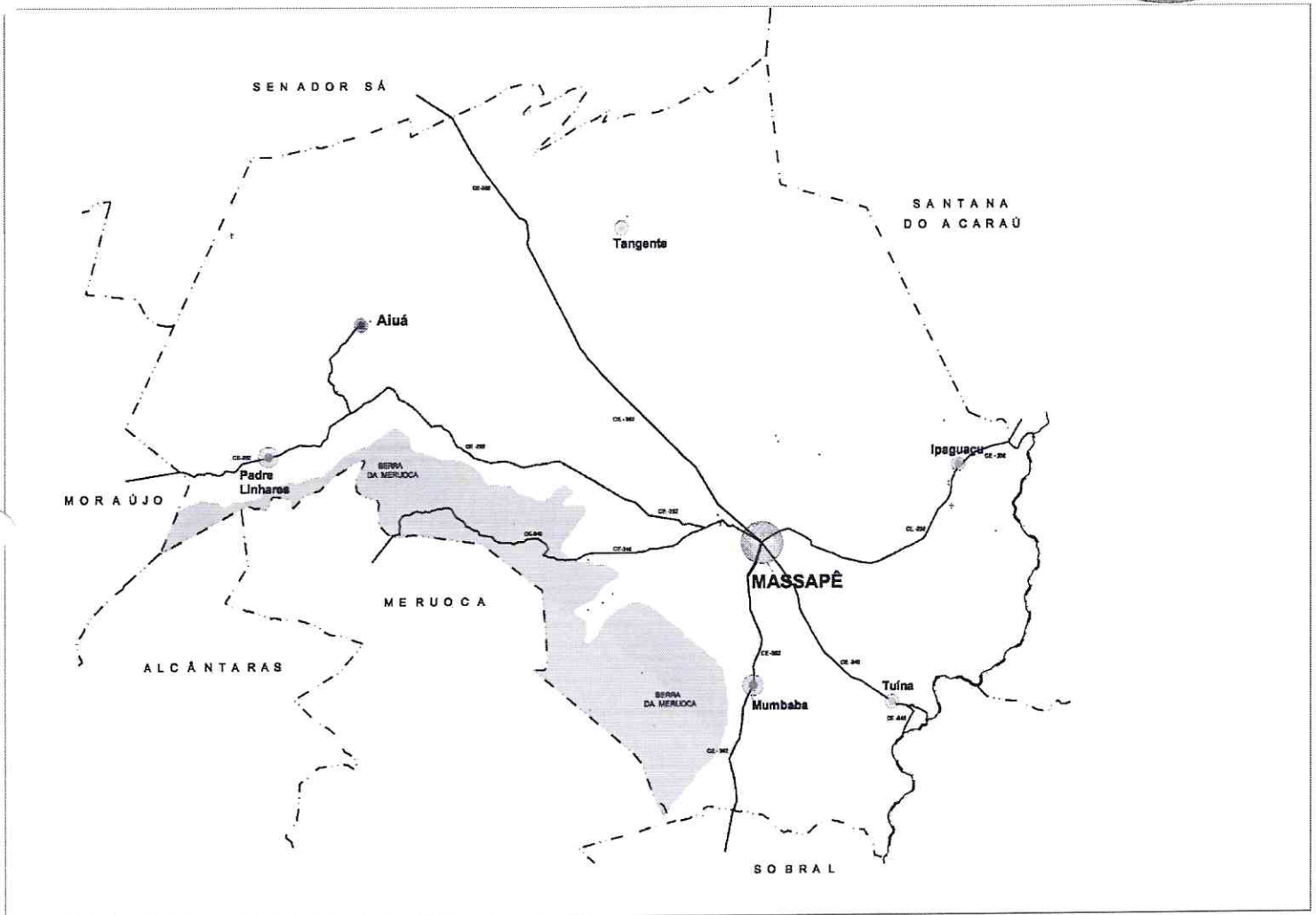
PAVIMENTAÇÃO: TERRA BATIDA / CALÇAMENTO / ASFALTO

COORDENADA INICIAL: LESTE: 335.821.629 NORTE: 9.618.492.807

COORDENADA FINAL: LESTE: 350.928.135 NORTE: 9.610.773.493

EXTENSÃO DA ROTA (KM): 26,00

EXTENSÃO DA ROTA IDA E VOLTA (KM): 52,00





REFERÊNCIA	COORDENADA ESTE	COORDENADA NORTE
0	335.821.629	9.618.492.807
1	335.708.789	9.618.398.072
2	335.565.857	9.618.231.047
3	335.374.519	9617969.28
4	335.195.586	9.617.827.661
5	335.036.316	9.617.579.827
6	334.765.531	9.617.329.748
7	334.789.803	9.617.182.809
8	334.834.878	9.616.964.294
9	334.821.009	9.616.811.681
10	334.744.727	9.616.735.374
11	334704.03	9.616.528.668
12	334.734.183	9.616.454.504
13	334.905.731	9.616.297.608
14	334900.83	9.616.179.937
15	334.964.548	9.616.032.848
16	335.129.969	9.615.948.272
17	335.248.828	9.615.910.274
18	335.386.066	9.615.699.446
19	335.430.178	9.615.503.327
20	335.523.688	9.615.247.322
21	335.732.342	9.615.345.294
22	335.973.529	9.615.528.473
23	336.018.677	9.615.606.665
24	336.270.365	9615687.89
25	336.634.696	9.615.973.367
26	336.915.294	9.616.201.226
27	336.998.511	9.616.208.163
28	337.146.952	9616143.18
29	337.338.312	9.615.895.999
30	337.366.051	9.615.785.008
31	337.470.072	9.615.715.638
32	337.601.832	9.615.667.079
33	337.854.237	9.615.489.509
34	338.038.719	9.615.341.041
35	338.253.696	9.615.105.183
36	338.621.236	9.614.723.649
37	338.777.267	9.614.758.334
38	339.002.646	9.614.737.523





39	339.051.189	9.614.661.217
40	339273.1	9.614.543.288
41	339.472.144	9.614.161.786
42	339.571.766	9.613.967.759
43	339.709.987	9613918.96
44	339.820.943	9.613.821.842
45	339.990.843	9613735.13
46	340.223.156	9.613.544.363
47	340.847.281	9613343.19
48	341.128.138	9.613.377.875
49	341.461.004	9.613.391.749
50	341.838.946	9.613.258.212
51	342.109.401	9613183.64
52	342.379.855	9.613.225.261
53	342.587.896	9.613.280.757
54	342.719.656	9613273.82
55	343.094.131	9.613.350.127
56	343.399.259	9.613.391.749
57	343573.53	9.613.309.562
58	344.109.233	9.613.011.793
59	344.694.946	9.612.677.588
60	345.335.081	9612289.79
61	345.874.954	9.611.962.731
62	346.270.233	9.611.844.803
63	346.573.386	9.611.554.013
64	346.776.468	9.611.359.214
65	347.435.446	9.611.250.022
66	347.906.827	9.611.171.915
67	348.035.119	9.611.014.099
68	348.126.408	9.611.009.405
69	348.211.955	9.611.033.176
70	348.319.351	9.611.033.176
71	348.610.853	9.610.948.555
72	348.853.801	9610878.03
73	349.108.822	9.610.997.826
74	349.272.209	9.611.046.619
75	349.385.966	9.611.112.698
76	349.446.972	9.611.160.413
77	349.506.415	9.611.159.539
78	349.563.293	9.611.121.063
79	349.659.485	9.611.020.689





80	349.729.747	9.610.953.773
81	349.787.462	9.610.931.189
82	349.886.999	9.610.970.502
83	350.230.557	9.610.769.198
84	350.979.692	9.610.332.421
85	350.893.404	9.610.030.642
86	350.751.364	9.609.572.162
87	350686.54	9609437.62
88	350.467.041	9609083.38
89	350.718.952	9.609.504.891
90	350.786.008	9.609.683.986
91	350.929.315	9.610.146.554
92	350.998.505	9.610.337.883
93	351028.88	9.610.388.776
94	351.240.352	9.610.597.533
95	351.311.798	9.610.671.984
96	351.411.006	9.610.771.449
97	351.445.509	9.610.799.498
98	351.567.102	9.610.856.849
99	351.444.357	9.610.798.561
100	351.311.981	9610671.81
101	351.189.193	9.610.789.641
102	351.070.663	9.610.911.794
103	350.928.135	9.610.773.493





ROTA: 15

ITINERÁRIO: LOCALIDADE DE GREGÓRIO, ARRAIAL PARA A SEDE DO MUNICÍPIO DE MASSAPÊ

ESCOLA: CEI DEPUTADO VILMAR PONTES / CENTRO DE ATENDIMENTO EDUCACIONAL ESPECIAL – CAEE / CMEF PROFESSORA MARIA DO CARMO CARNEIRO / EEF ANTONIO GONÇALVES CARNEIRO / EEF CENTRO COMUNITÁRIO CANTINHO FELIZ / EEF CENTRO COMUNITÁRIO SANTA URSULA / EEF CENTRO COMUNITÁRIO SÃO JOSÉ / EEF DR LUIS CARLOS MAGALHÃES AGUIAR / EEF FRANCISCO CARDOSO FERREIRA LIMA / EEF MARIA DO CARMO CARNEIRO / EEF MARIA LAURA SOARES FROTA / EEF MONSENHOR MANUEL HENRIQUE DE ARAÚJO / NÚCLEO DE EDUCAÇÃO DE JOVEM E ADULTO – NEJA / EEF FRANCISCA NEILYTA CARNEIRO ALBUQUERQUE / EEM WILLEBALDO AGUIAR / EEM ADAUTO BEZERRA

TURNO: MANHÃ / TARDE / NOITE

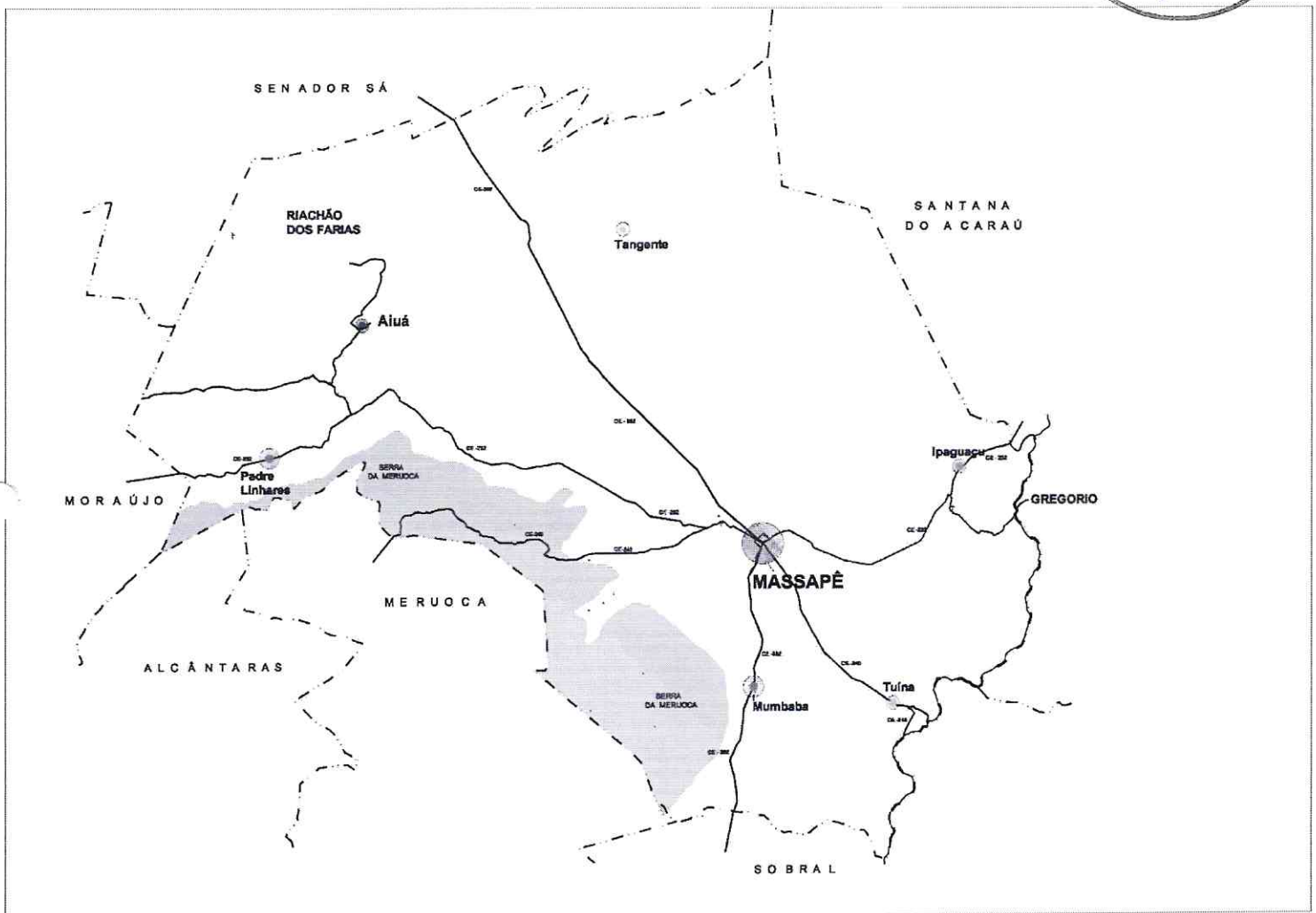
PAVIMENTAÇÃO: TERRA BATIDA / CALÇAMENTO / ASFALTO

COORDENADA INICIAL: LESTE: 360.999.229 NORTE: 9.611.917.643

COORDENADA FINAL: LESTE: 351.054.242 NORTE: 9.610.293.974

EXTENSÃO DA ROTA (KM): 9,00

EXTENSÃO DA ROTA IDA E VOLTA (KM): 18,00





REFERÊNCIA	COORDENADA ESTE	COORDENADA NORTE
0	360.999.229	9.611.917.643
1	360.922.369	9.611.912.811
2	360.693.269	9.611.755.483
3	360.641.197	9.611.704.444
4	360530.48	9.611.480.418
5	360.376.586	9.611.176.626
6	360.290.772	9.611.114.892
7	360.230.558	9611038.53
8	360.134.811	9.610.978.977
9	360.064.757	9610832.16
10	360.023.777	9.610.758.676
11	359.943.817	9.610.699.459
12	359.772.052	9.610.600.867
13	359.721.988	9.610.587.259
14	359.658.366	9.610.635.777
15	359.611.906	9.610.676.216
16	359.304.936	9.610.739.591
17	359.245.424	9.610.748.074
18	359.204.938	9.610.742.003
19	359.138.267	9.610.660.267
20	358.964.778	9.610.759.968
21	358.868.922	9.610.833.276
22	358.668.096	9.611.048.734
23	358.506.685	9.611.222.607
24	358.382.739	9.611.353.074
25	358.325.062	9.611.373.793
26	358.213.689	9.611.401.928
27	358.091.021	9.611.512.726
28	358045.18	9.611.570.462
29	358.034.532	9.611.631.236
30	358.073.202	9.611.790.796
31	358.087.716	9.611.850.687
32	358.117.724	9.611.973.658
33	358.091.763	9.612.041.745
34	358054.21	9.612.077.016
35	357.983.234	9.612.106.809
36	357.855.818	9.611.850.177
37	357.683.217	9611662.24
38	357.495.245	9.611.467.404





39	357.371.153	9.611.224.617
40	357.251.354	9.610.975.937
41	357.088.654	9.610.639.764
42	356.973.467	9.610.439.624
43	356768.61	9.610.292.402
44	356.210.133	9.610.025.149
45	355.665.275	9.609.760.583
46	355.276.222	9.609.580.954
47	355.111.576	9.609.506.692
48	354.965.961	9.609.497.963
49	354.491.019	9.609.568.608
50	354082.58	9.609.650.212
51	353.817.732	9.609.756.972
52	353.422.229	9.609.932.845
53	353.133.868	9.610.048.708
54	352.925.043	9.610.133.388
55	352.809.709	9.610.328.116
56	352.553.441	9.610.496.498
57	352.334.413	9.610.618.394
58	352.124.686	9.610.729.267
59	351.992.526	9.610.792.095
60	351.945.118	9.610.792.061
61	351.685.263	9.610.734.957
62	351.505.429	9.610.651.099
63	351.404.402	9.610.601.779
64	351.260.954	9.610.468.533
65	351.110.225	9.610.605.851
66	351.018.146	9.610.701.754
67	350.680.489	9.610.375.643
68	350.819.943	9.610.238.963
69	350880.75	9.610.166.936
70	350.908.033	9610123.58
71	350894.75	9.610.060.139
72	350.834.514	9.609.966.101
73	350.750.593	9.609.830.806
74	350.732.368	9.609.655.525
75	350.720.105	9.609.567.381
76	350.709.554	9.609.519.215
77	350.666.939	9.609.431.463
78	350.506.267	9.609.192.064
79	350.627.249	9.609.372.324



SECRETARIA DA
EDUCAÇÃO



PREFEITURA DE
MASSAPÊ
CONSTRUINDO UMA NOVA HISTÓRIA

GOVERNO MUNICIPAL DE MASSAPÊ
PODER EXECUTIVO
SECRETARIA MUNICIPAL DA EDUCAÇÃO
Rua Major Jose Paulino, S/N, Centro, Massapê - CE



80	350745.42	9.609.809.957
81	350.882.567	9.610.039.777
82	351.054.242	9.610.293.974





ROTA: 16

ITINERÁRIO: LOCALIDADE DE MERUOQUINHA PARA O MUNICIPIO DE SOBRAL

ESCOLA: EEM PROFESSOR LUIS FELIPE / EEFM MINISTRO JARBAS PASSARINHO /
EEEP PROFESSORA LYSIA PIMENTEL GOMES SAMPAIO SALES / EEEP DOM
WALFRIDO TEIXEIRA VIEIRA

TURNO: MANHÃ / TARDE

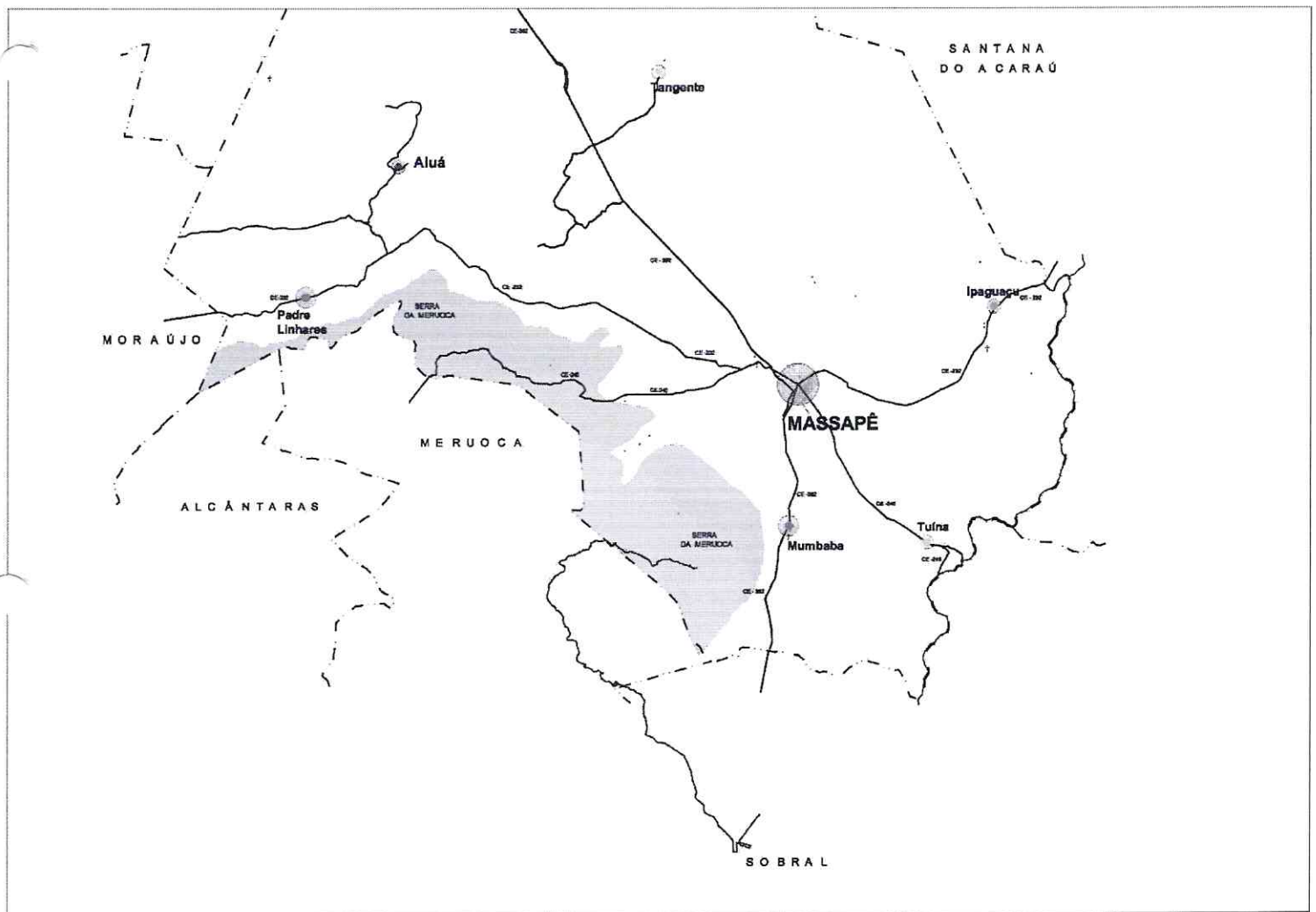
PAVIMENTAÇÃO: TERRA BATIDA / CALÇAMENTO / ASFALTO

COORDENADA INICIAL: LESTE: 347.239 NORTE: 9.603.391

COORDENADA FINAL: LESTE: 349.619.834 NORTE: 9.594.086.876

EXTENSÃO DA ROTA (KM): 26,00

EXTENSÃO DA ROTA IDA E VOLTA (KM): 52,00



Handwritten signature



REFERÊNCIA	COORDENADA ESTE	COORDENADA NORTE
0	347.239	9.603.391
1	347.099.758	9.603.365.335
2	346.962.496	9.603.435.935
3	346.760.672	9.603.505.306
4	346669.01	9.603.542.648
5	346.581.594	9.603.558.728
6	346.491.617	9.603.629.949
7	346.369.607	9.603.635.236
8	346.285.609	9.603.685.674
9	346.209.434	9.603.744.796
10	346.138.379	9.603.724.728
11	346.075.522	9.603.734.764
12	345.921.938	9603721.83
13	345774.23	9.603.643.557
14	345.738.151	9603548.45
15	345.723.396	9.603.511.413
16	345.663.401	9.603.514.498
17	345.589.807	9.603.467.094
18	345.559.778	9.603.459.327
19	345.437.679	9.603.683.671
20	345.404.069	9.603.719.628
21	345.187.129	9.603.841.172
22	345.051.062	9.603.907.426
23	344.939.143	9.603.937.043
24	344.765.246	9.604.007.359
25	344.524.923	9603989.77
26	344.448.866	9.604.064.746
27	344.374.616	9.604.112.143
28	344.290.577	9.604.159.564
29	344.248.905	9604208.96
30	344.173.751	9.604.280.776
31	344.157.514	9.604.352.967
32	344.069.313	9.604.267.991
33	344.066.201	9.604.233.418
34	344.022.616	9.604.232.762
35	343.991.137	9.604.239.643
36	343.944.631	9.604.308.878
37	343.889.306	9.604.345.231
38	343.859.954	9.604.411.642





39	343.818.532	9604435.04
40	343.763.826	9.604.449.779
41	343.668.698	9.604.424.898
42	343.632.925	9.604.414.323
43	343.559.785	9.604.414.895
44	343.448.741	9.604.450.951
45	343.376.702	9.604.404.648
46	343.291.722	9.604.370.908
47	343.264.035	9.604.343.488
48	343.238.402	9.604.233.691
49	343.205.088	9.604.199.836
50	343.183.282	9604131.34
51	343.172.675	9.604.099.615
52	343.081.662	9.604.084.296
53	343.006.796	9.604.071.695
54	342.960.681	9.604.068.707
55	342814.67	9.603.978.786
56	342.689.602	9.603.926.622
57	342.611.412	9.603.885.495
58	342.488.517	9.603.870.275
59	342380.76	9.603.854.521
60	342.316.228	9.603.738.381
61	342.217.444	9.603.702.151
62	342.119.884	9603685.03
63	342.048.356	9.603.600.594
64	342.094.108	9.603.569.053
65	342.132.643	9.603.513.698
66	342.258.112	9.603.466.747
67	342.272.804	9.603.408.031
68	342.262.557	9.603.313.679
69	342.218.053	9.603.269.309
70	342.119.602	9.603.224.702
71	341.938.894	9.603.114.575
72	341.847.651	9.602.998.065
73	341.774.838	9.602.912.381
74	341.694.755	9.602.794.907
75	341.669.208	9602729.27
76	341684.34	9.602.678.064
77	341.634.849	9.602.465.333
78	341.607.475	9.602.321.672
79	341.678.369	9.602.150.433





80	341.782.993	9.602.010.505
81	341.929.038	9.601.911.237
82	341.955.279	9601829.05
83	342.043.658	9.601.804.099
84	342.121.144	9601725.12
85	342.203.718	9.601.588.916
86	342233.59	9.601.539.642
87	342.210.308	9.601.446.731
88	342.233.509	9.601.372.507
89	342.289.554	9.601.236.512
90	342.379.793	9.601.177.403
91	342.416.117	9.601.137.761
92	342.459.107	9.600.992.354
93	342.479.401	9.600.919.622
94	342.455.683	9.600.869.384
95	342.384.223	9.600.793.182
96	342.369.359	9.600.729.026
97	342.415.388	9.600.700.493
98	342511.09	9.600.701.035
99	342667.41	9.600.680.177
100	342.704.341	9600643.84
101	342.730.925	9.600.571.041
102	342.742.152	9.600.493.941
103	342.778.708	9.600.362.616
104	342.809.696	9.600.253.205
105	342.795.085	9.600.149.608
106	342.746.276	9600099.55
107	342.735.136	9.599.993.438
108	342.770.011	9.599.910.223
109	342852.93	9.599.857.211
110	342.991.049	9.599.798.848
111	343.055.078	9.599.790.398
112	343.064.292	9.599.770.065
113	343.007.295	9.599.715.059
114	343.014.036	9.599.678.419
115	343.143.412	9.599.662.463
116	343.297.822	9.599.587.604
117	343.332.088	9.599.540.601
118	343.366.357	9599511.81
119	343.449.994	9.599.512.107
120	343531.23	9.599.555.764





121	343.647.465	9.599.479.867
122	343709.07	9.599.456.635
123	343.705.142	9599430.75
124	343.653.977	9.599.438.396
125	343.617.395	9.599.431.228
126	343.627.216	9.599.375.477
127	343.649.354	9.599.276.381
128	343.725.297	9.599.217.515
129	343821.89	9.599.146.221
130	343.854.067	9.599.141.251
131	343.928.331	9.599.153.785
132	343.988.879	9.599.128.619
133	344.068.949	9.599.039.541
134	344.131.026	9.598.967.626
135	344.163.727	9598968.16
136	344.145.197	9.599.009.826
137	344.117.823	9.599.047.704
138	344.121.613	9.599.070.431
139	344.156.989	9.599.059.909
140	344.188.154	9.599.014.035
141	344.210.053	9.598.998.463
142	344.231.531	9.599.013.193
143	344.236.164	9599035.92
144	344.223.529	9.599.061.172
145	344.191.944	9.599.085.582
146	344.179.731	9.599.114.622
147	344.184.784	9.599.140.716
148	344.209.211	9.599.154.184
149	344.236.585	9.599.135.245
150	344.262.696	9.599.083.478
151	344.340.879	9.599.033.505
152	344.434.035	9.599.008.169
153	344.480.433	9.598.960.447
154	344.554.437	9.598.946.792
155	344.635.804	9.598.935.024
156	344701.63	9.598.881.066
157	344762.23	9.598.833.505
158	344.864.681	9.598.817.651
159	344.971.901	9.598.725.261
160	345.070.834	9598686.36
161	345.153.797	9.598.652.128





162	345.177.349	9.598.550.289
163	345.270.499	9.598.425.386
164	345.270.505	9.598.374.704
165	345230.46	9.598.242.609
166	345.233.586	9.598.044.615
167	345.246.388	9.597.869.689
168	345.301.761	9.597.771.673
169	345.328.671	9.597.627.472
170	345.351.705	9.597.504.038
171	345.353.937	9.597.364.743
172	345.348.472	9.597.296.665
173	345309.31	9.597.222.597
174	345.333.362	9.597.151.325
175	345.428.427	9.597.112.007
176	345.622.291	9.597.031.826
177	345.663.547	9.596.949.522
178	345.747.863	9.596.875.614
179	346.001.465	9.596.842.881
180	346112.33	9.596.784.748
181	346.471.259	9.596.553.592
182	346.750.304	9.596.373.774
183	346844.15	9596166.75
184	346.966.193	9.595.890.004
185	347.005.953	9.595.793.729
186	347.021.672	9.595.671.886
187	347.062.077	9.595.529.112
188	347.076.102	9.595.405.152
189	347.137.483	9.595.252.266
190	347.198.313	9.595.053.329
191	347.216.167	9.594.967.466
192	347.177.473	9.594.838.871
193	347.189.575	9.594.770.025
194	347.223.628	9.594.724.012
195	347.306.215	9.594.662.906
196	347.436.112	9.594.550.948
197	347.480.581	9.594.482.331
198	347.493.548	9.594.385.296
199	347.499.418	9.594.290.344
200	347.545.077	9.594.206.063
201	347.663.446	9.594.127.373
202	347.818.184	9.594.072.661





203	347.903.439	9.593.993.424
204	347.976.378	9.593.866.771
205	348.014.326	9.593.785.131
206	348.041.158	9.593.708.936
207	348.157.711	9.593.604.044
208	348.365.704	9.593.390.173
209	348.567.937	9.593.175.108
210	348.583.514	9593114.29
211	348.579.156	9.592.952.044
212	348.586.783	9.592.770.199
213	348.596.203	9.592.719.744
214	348.720.215	9.592.719.744
215	348.716.489	9.592.916.975
216	348.720.322	9593060.38
217	348.756.073	9.593.049.546
218	348.810.115	9.593.030.282
219	348.936.074	9.592.925.789
220	348.958.351	9.592.968.294
221	349.190.351	9.592.859.443
222	349.229.367	9.592.946.499
223	349.093.335	9.593.001.273
224	348.900.337	9.593.054.587
225	348.793.454	9.593.090.533
226	348.960.962	9.593.327.808
227	349.148.103	9.593.575.163
228	349.276.823	9.593.745.941
229	349.424.307	9.593.955.142
230	349.541.114	9.594.109.076
231	349.549.976	9.594.119.897
232	349.619.834	9.594.086.876





ROTA: 17

ITINERÁRIO: LOCALIDADE DE TAPERA ALTA, TAPERA BAIXA, TUINA PARA A SEDE DO MUNICÍPIO DE MASSAPÊ

ESCOLA: CEI DEPUTADO VILMAR PONTES / CENTRO DE ATENDIMENTO EDUCACIONAL ESPECIAL – CAEE / CMEF PROFESSORA MARIA DO CARMO CARNEIRO / EEF ANTONIO GONÇALVES CARNEIRO / EEF CENTRO COMUNITÁRIO CANTINHO FELIZ / EEF CENTRO COMUNITÁRIO SANTA URSULA / EEF CENTRO COMUNITÁRIO SÃO JOSÉ / EEF DR LUIS CARLOS MAGALHÃES AGUIAR / EEF FRANCISCO CARDOSO FERREIRA LIMA / EEF MARIA DO CARMO CARNEIRO / EEF MARIA LAURA SOARES FROTA / EEF MONSENHOR MANUEL HENRIQUE DE ARAÚJO / NÚCLEO DE EDUCAÇÃO DE JOVEM E ADULTO – NEJA / EEF FRANCISCA NEILYTA CARNEIRO ALBUQUERQUE / EEM WILLEBALDO AGUIAR / EEM ADAUTO BEZERRA

TURNO: MANHÃ / TARDE / NOITE

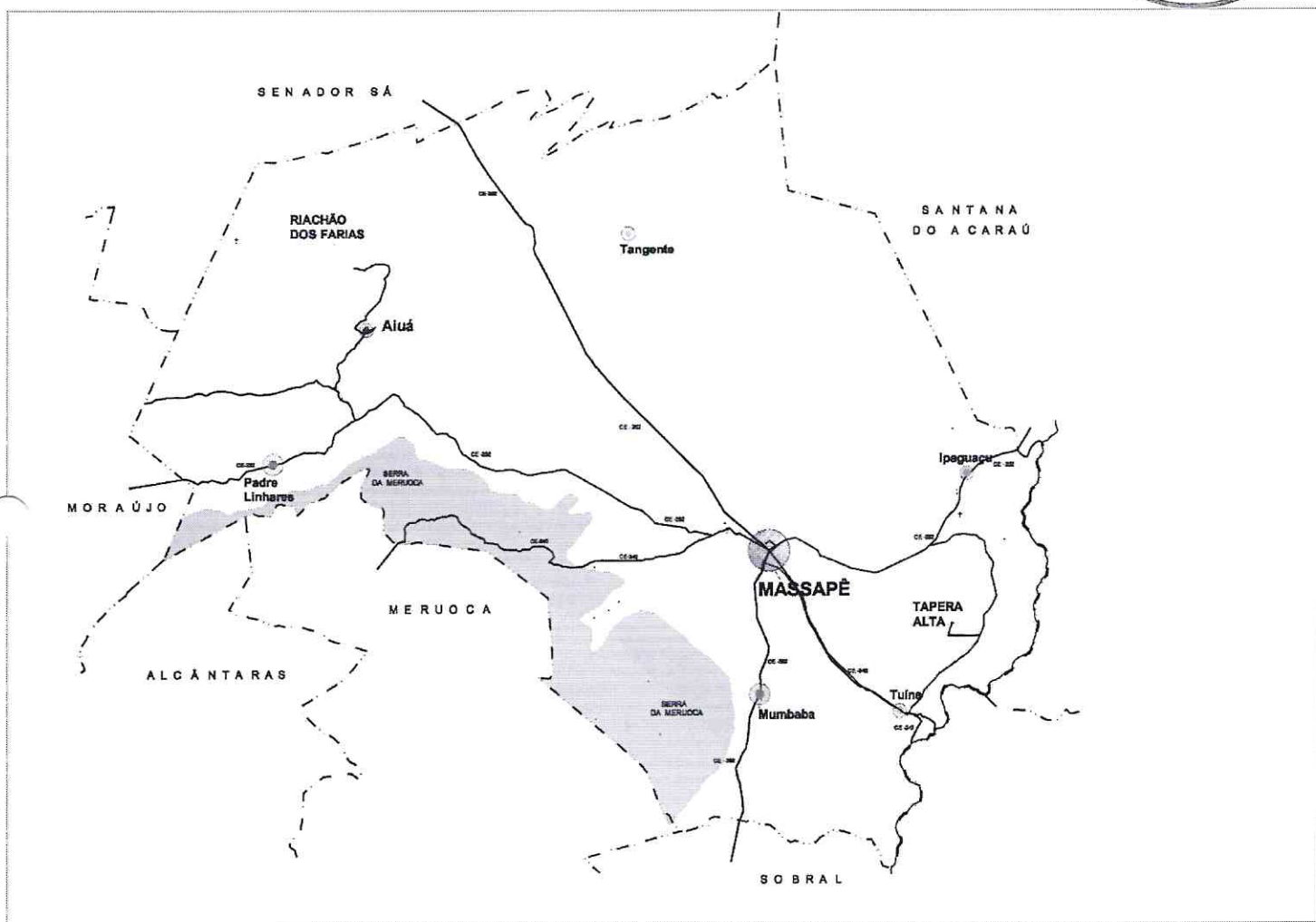
PAVIMENTAÇÃO: TERRA BATIDA / CALÇAMENTO / ASFALTO

COORDENADA INICIAL: LESTE: 351.580 NORTE: 9.610.688

COORDENADA FINAL: LESTE: 350867.52 NORTE: 9610556.93

EXTENSÃO DA ROTA (KM): 31,00

EXTENSÃO DA ROTA IDA E VOLTA (KM): 62,00



Handwritten signature



REFERÊNCIA	COORDENADA ESTE	COORDENADA NORTE
0	351.580	9.610.688
1	351.699.162	9.610.730.254
2	351.962.975	9.610.790.837
3	352.026.918	9.610.771.973
4	352.373.618	9.610.581.456
5	352.701.453	9.610.379.159
6	352.913.324	9.610.125.367
7	353.425.702	9609918.41
8	353778.65	9.609.761.986
9	354.051.225	9609640.67
10	354.374.263	9.609.572.066
11	354.727.506	9.609.502.818
12	354.925.694	9.609.479.011
13	355.030.685	9.609.481.685
14	355.129.258	9.609.507.602
15	355.564.294	9.609.714.031
16	356.002.223	9.609.923.094
17	356.530.852	9.610.167.199
18	356.819.771	9.610.313.052
19	356.905.549	9.610.378.819
20	356980.58	9.610.473.605
21	357.077.027	9.610.477.586
22	357.163.914	9.610.503.123
23	357.238.765	9.610.529.958
24	357.291.822	9.610.532.148
25	357586.66	9.610.595.913
26	357.755.514	9.610.704.085
27	357.877.673	9.610.834.954
28	357.948.048	9.610.871.584
29	358.057.277	9.610.896.493
30	358.281.822	9.610.908.951
31	358.426.741	9.610.896.683
32	358.733.239	9.610.864.099
33	358.812.477	9.610.819.597
34	358.907.861	9610745.64
35	359.028.068	9.610.658.311
36	359.074.451	9.610.612.113
37	359.095.123	9.610.485.656
38	359.106.523	9.610.335.076



870



39	359.160.773	9.610.177.922
40	359.262.085	9.610.031.798
41	359.374.426	9.609.860.647
42	359.397.036	9.609.779.361
43	359.334.621	9.609.505.835
44	359.324.847	9.609.405.864
45	359.379.169	9.609.204.482
46	359.446.087	9.608.898.496
47	359.512.383	9.608.553.537
48	359.383.699	9.608.293.596
49	359.326.249	9.608.185.691
50	359.224.733	9.608.060.867
51	359.078.218	9.607.911.899
52	359.056.573	9.607.689.837
53	359.057.467	9.607.475.314
54	358.991.128	9.607.319.114
55	358880.87	9.607.106.977
56	358.649.505	9.607.113.564
57	358.484.205	9.607.113.075
58	358.281.064	9.607.123.585
59	358.072.535	9.607.123.123
60	357.901.884	9.607.128.812
61	357.778.151	9.607.134.043
62	357.716.474	9.607.138.547
63	357.747.273	9.607.232.824
64	357.799.971	9.607.397.929
65	357.832.901	9.607.529.672
66	357.874.681	9.607.597.463
67	357884.25	9.607.623.442
68	357.875.861	9.607.597.087
69	357.809.548	9.607.447.157
70	357.773.622	9.607.315.377
71	357.735.257	9.607.191.161
72	357.738.067	9607123.07
73	357.922.582	9.607.126.606
74	358.146.485	9607127.61
75	358.321.779	9.607.122.114
76	358.905.028	9.607.123.592
77	358805.05	9.606.884.572
78	358.493.728	9.606.519.852
79	358.421.496	9.606.441.588





80	358.070.213	9.606.198.116
81	357.667.343	9.605.909.036
82	357.399.304	9.605.722.327
83	357.119.415	9.605.414.581
84	356.800.308	9.605.074.146
85	356.708.233	9.604.807.228
86	356.377.281	9604489.83
87	356.168.716	9.604.169.217
88	355.654.261	9.604.516.741
89	354.923.927	9.605.019.788
90	354.684.874	9.605.093.884
91	354.568.213	9.605.147.829
92	354.419.436	9.605.276.505
93	354.287.255	9.605.399.519
94	354.221.936	9.605.482.561
95	353.958.444	9.605.741.645
96	353.639.288	9606041.37
97	353.321.141	9.606.342.123
98	353.238.314	9.606.432.289
99	352.997.372	9.606.860.927
100	352.735.599	9.607.341.127
101	352.504.196	9607761.01
102	352411.4	9.607.940.419
103	352.318.394	9.608.123.541
104	352.190.711	9608516.73
105	352.125.942	9.608.662.976
106	351.927.858	9.608.937.008
107	351.728.108	9.609.247.451
108	351.585.259	9.609.413.348
109	351.477.868	9.609.514.305
110	351.362.424	9.609.623.663
111	351.278.356	9.609.686.177
112	351.144.831	9.609.737.883
113	350.987.988	9.609.783.466
114	350.879.725	9.609.832.971
115	350.779.592	9.609.865.723
116	350.732.364	9.609.790.973
117	350.734.551	9.609.714.374
118	350.721.941	9.609.593.975
119	350.703.758	9.609.501.576
120	350660.34	9.609.424.752





121	350.602.806	9.609.323.498
122	350.540.636	9.609.222.974
123	350.602.876	9.609.345.934
124	350.697.184	9.609.489.122
125	350.719.824	9.609.583.215
126	350.737.936	9.609.758.758
127	350.759.983	9.609.845.658
128	350.784.612	9.609.893.044
129	350.868.844	9610024.23
130	350.919.368	9610101.37
131	350.943.263	9.610.125.243
132	350.997.586	9.610.204.826
133	351.114.487	9.610.316.332
134	351254.44	9610461.82
135	351.017.041	9.610.696.958
136	350.957.803	9.610.644.766
137	350867.52	9610556.93





ROTA: 18

ITINERÁRIO: LOCALIDADE DE PÉ DA SERRA PARA A SEDE DO MUNICÍPIO DE MASSAPÊ

ESCOLA: CEI DEPUTADO VILMAR PONTES / CENTRO DE ATENDIMENTO EDUCACIONAL ESPECIAL – CAEE / CMEF PROFESSORA MARIA DO CARMO CARNEIRO / EEF ANTONIO GONÇALVES CARNEIRO / EEF CENTRO COMUNITÁRIO CANTINHO FELIZ / EEF CENTRO COMUNITÁRIO SANTA URSULA / EEF CENTRO COMUNITÁRIO SÃO JOSÉ / EEF DR LUIS CARLOS MAGALHÃES AGUIAR / EEF FRANCISCO CARDOSO FERREIRA LIMA / EEF MARIA DO CARMO CARNEIRO / EEF MARIA LAURA SOARES FROTA / EEF MONSENHOR MANUEL HENRIQUE DE ARAÚJO / NÚCLEO DE EDUCAÇÃO DE JOVEM E ADULTO – NEJA / EEF FRANCISCA NEILYTA CARNEIRO ALBUQUERQUE / EEM WILLEBALDO AGUIAR / EEM ADAUTO BEZERRA

TURNO: MANHÃ / TARDE

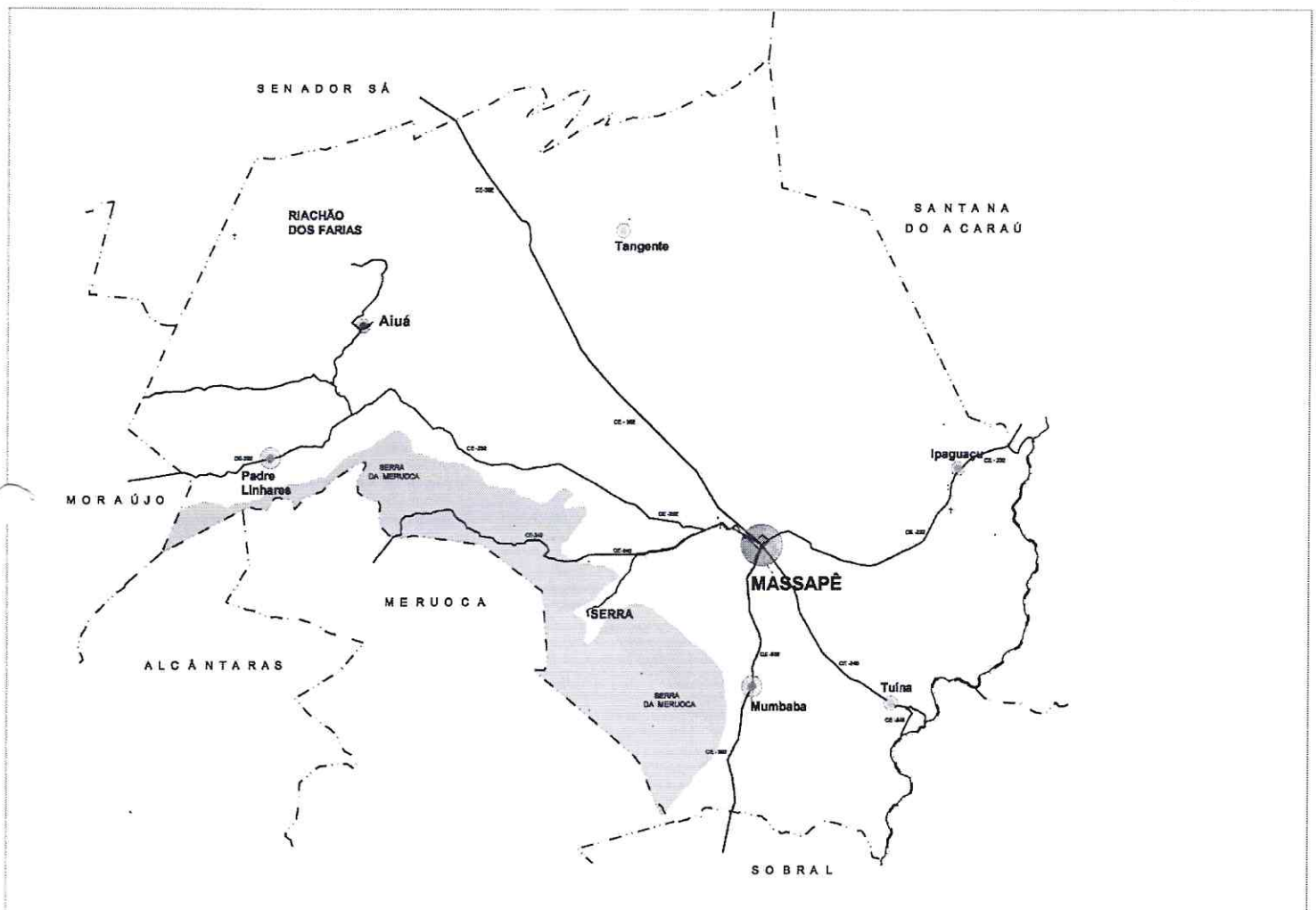
PAVIMENTAÇÃO: TERRA BATIDA / CALÇAMENTO / ASFALTO

COORDENADA INICIAL: LESTE: 344.531.331 NORTE: 9.607.601.984

COORDENADA FINAL: LESTE: 350.876.355 NORTE: 9.610.568.608

EXTENSÃO DA ROTA (KM): 12,00

EXTENSÃO DA ROTA IDA E VOLTA (KM): 24,00





REFERÊNCIA	COORDENADA ESTE	COORDENADA NORTE
0	344.531.331	9.607.601.984
1	344.503.472	9.607.710.785
2	344.505.803	9607758.01
3	344.473.436	9.607.791.079
4	344475.61	9607843.76
5	344.789.231	9.607.982.396
6	344.854.123	9.607.969.325
7	344.924.748	9.607.994.704
8	345.029.894	9.608.082.173
9	345.196.522	9.608.261.038
10	345.323.675	9.608.343.515
11	345.391.499	9.608.385.129
12	345.536.907	9.608.507.138
13	345.597.701	9.608.695.052
14	345.639.988	9.608.795.869
15	345719.68	9.608.941.639
16	345.821.012	9.609.035.194
17	345.885.912	9.609.154.115
18	346.021.013	9.609.281.317
19	346073.18	9.609.367.975
20	346.112.198	9.609.514.549
21	346.128.347	9.609.635.398
22	346.225.644	9.609.822.687
23	346.305.288	9.609.913.564
24	346.369.698	9609933.13
25	346.462.907	9.609.949.707
26	346.578.808	9.609.941.519
27	346.833.064	9.610.050.944
28	347.029.097	9.610.050.699
29	347.224.668	9.610.084.033
30	347.497.113	9.610.131.832
31	347.671.732	9.610.174.095
32	347.793.687	9.610.231.059
33	347.956.324	9.610.369.047
34	348.131.441	9.610.509.427
35	348.324.901	9.610.636.642
36	348.543.661	9.610.746.333
37	348824.35	9.610.854.171
38	349.107.375	9.610.991.927



39	349.247.377	9.611.021.779
40	349.352.508	9.611.085.932
41	349.428.682	9.611.131.531
42	349.483.514	9611118.91
43	349.653.361	9.610.959.694
44	349.723.546	9.610.907.955
45	349.768.495	9.610.904.056
46	349.843.985	9.610.937.759
47	350.038.071	9611083.02
48	350.129.888	9.610.944.888
49	350.200.126	9.610.794.065
50	350.275.796	9.610.701.755
51	350344.87	9.610.628.808
52	350.394.555	9.610.590.566
53	350.504.449	9.610.533.708
54	350707.12	9.610.341.009
55	350.843.253	9.610.204.109
56	350.909.319	9.610.126.898
57	350.888.237	9.610.044.784
58	350.789.607	9.609.895.714
59	350.740.879	9.609.798.033
60	350.735.509	9.609.710.071
61	350.717.608	9.609.555.015
62	350.667.208	9.609.434.604
63	350.573.373	9.609.299.244
64	350.732.822	9.609.512.312
65	350.518.596	9.609.206.351
66	350.671.423	9.609.430.265
67	350.751.364	9.609.593.209
68	350.744.038	9.609.789.346
69	350.796.325	9609906.92
70	350.880.287	9.610.036.693
71	350.941.186	9610127.57
72	350970.25	9.610.181.895
73	351130.57	9610334.59
74	351.240.848	9.610.448.943
75	351.283.059	9.610.504.486
76	351.364.569	9610580.02
77	351.405.177	9610610.77
78	351.492.426	9.610.647.166
79	351.393.353	9.610.595.136





80	351.308.024	9610533.97
81	351.255.596	9.610.476.034
82	351.168.232	9610557.39
83	351.061.562	9.610.659.156
84	351.020.525	9.610.700.536
85	350.876.355	9.610.568.608





ROTA: 19

ITINERÁRIO: LOCALIDADE DE OITICARÁ, VARGINHA, PASSAGEM, PRAINHA PARA A SEDE DO MUNICIPIO DE MASSAPÉ

ESCOLA: CEI DEPUTADO VILMAR PONTES / CENTRO DE ATENDIMENTO EDUCACIONAL ESPECIAL – CAEE / CMEF PROFESSORA MARIA DO CARMO CARNEIRO / EEF ANTONIO GONÇALVES CARNEIRO / EEF CENTRO COMUNITÁRIO CANTINHO FELIZ / EEF CENTRO COMUNITÁRIO SANTA URSULA / EEF CENTRO COMUNITÁRIO SÃO JOSÉ / EEF DR LUIS CARLOS MAGALHÃES AGUIAR / EEF FRANCISCO CARDOSO FERREIRA LIMA / EEF MARIA DO CARMO CARNEIRO / EEF MARIA LAURA SOARES FROTA / EEF MONSENHOR MANUEL HENRIQUE DE ARAÚJO / NÚCLEO DE EDUCAÇÃO DE JOVEM E ADULTO – NEJA / EEF FRANCISCA NEILYTA CARNEIRO ALBUQUERQUE / EEM WILLEBALDO AGUIAR / EEM ADAUTO BEZERRA

TURNO: MANHÃ / TARDE

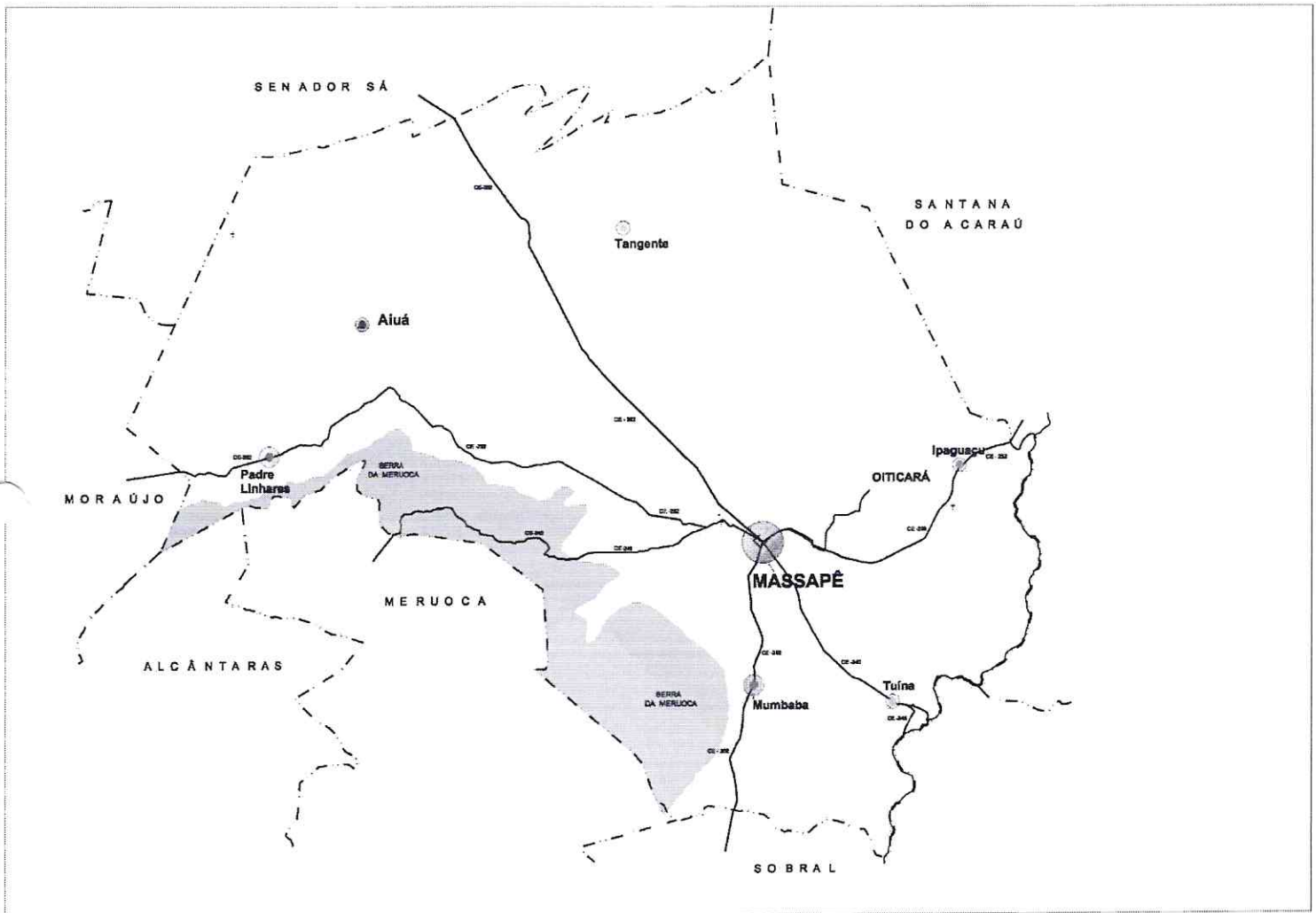
PAVIMENTAÇÃO: TERRA BATIDA / CALÇAMENTO / ASFALTO

COORDENADA INICIAL: LESTE: 355.035.850 NORTE: 9.612.366.047

COORDENADA FINAL: LESTE: 350.885.473 NORTE: 9.610.593.003

EXTENSÃO DA ROTA (KM): 8,00

EXTENSÃO DA ROTA IDA E VOLTA (KM): 16,00





REFERÊNCIA	COORDENADA ESTE	COORDENADA NORTE
0	355.035.850	9.612.366.047
1	354.968.189	9.612.224.064
2	354.828.158	9.612.083.637
3	354.709.045	9.611.917.266
4	354.653.953	9.611.778.462
5	354.644.967	9.611.629.533
6	354.628.432	9.611.486.145
7	354.578.099	9.611.467.854
8	354.479.948	9.611.473.083
9	354.167.530	9.611.320.940
10	353.904.066	9.611.325.126
11	353.700.793	9.611.336.126
12	353.673.008	9.611.268.179
13	353.647.418	9.611.068.970
14	353.550.912	9.610.955.650
15	353.493.004	9.610.850.398
16	353.440.592	9.610.816.438
17	353373.31	9.610.672.342
18	353.356.932	9.610.498.320
19	353.348.168	9.610.245.436
20	353.332.161	9.610.036.287
21	353.304.396	9.609.970.252
22	353.085.678	9.610.048.874
23	352914.52	9.610.126.421
24	352.806.235	9.610.309.434
25	352.666.112	9.610.411.524
26	352.537.022	9.610.487.969
27	352.419.964	9.610.562.760
28	352.238.391	9.610.656.500
29	352.046.368	9.610.761.022
30	351.981.675	9.610.786.111
31	351.878.943	9.610.784.779
32	351.635.118	9.610.719.714
33	351.457.341	9.610.631.038
34	351.354.973	9610575.03
35	351.241.034	9.610.465.785
36	351.118.745	9.610.339.293
37	351.024.643	9.610.244.231
38	350.937.076	9.610.157.883



SECRETARIA DA
EDUCAÇÃO



PREFEITURA DE
MASSAPÊ
CONSTRUINDO UMA NOVA HISTÓRIA

GOVERNO MUNICIPAL DE MASSAPÊ
PODER EXECUTIVO
SECRETARIA MUNICIPAL DA EDUCAÇÃO
Rua Major Jose Paulino, S/N, Centro, Massapê - CE



39	350.894.434	9.610.134.030
40	350.752.024	9.610.269.906
41	350.653.528	9.610.372.190
42	350.885.473	9.610.593.003

