



39	359.197.806	9.610.751.894
40	359.203.623	9.610.751.853
41	359248.22	9.610.751.535
42	359.344.941	9.610.734.853
43	359.444.977	9.610.713.957
44	359.515.351	9.610.698.764
45	359569.68	9.610.686.952
46	359.607.734	9.610.670.291
47	359.636.137	9.610.645.009
48	359.671.113	9.610.608.787
49	359.694.374	9.610.591.597
50	359.711.265	9.610.587.736
51	359740.02	9.610.595.033
52	359.905.574	9.610.680.461
53	359.979.455	9.610.724.108
54	360.013.886	9.610.753.307
55	360.032.023	9.610.780.074
56	360.047.678	9.610.813.412
57	360.053.279	9610845.49
58	360.053.176	9.610.892.373
59	360.072.281	9610924.21
60	360.117.492	9.610.962.161
61	360.150.089	9610986.5
62	360.203.449	9.611.012.279
63	360.227.749	9.611.031.464
64	360.279.077	9.611.090.817
65	360.315.941	9.611.132.383
66	360.373.912	9.611.177.874
67	360.410.094	9.611.227.649
68	360.460.003	9.611.329.354
69	360.541.169	9.611.494.556
70	360.619.604	9.611.654.515
71	360.432.636	9.611.262.621
72	360.354.619	9611166.98
73	360.305.324	9.611.130.338
74	360.224.767	9.611.039.323
75	360.199.573	9.611.018.156
76	360.125.579	9.610.974.855
77	360.107.227	9.610.957.739
78	360062.65	9.610.909.855
79	360.046.217	9.610.795.463





80	360.037.054	9.610.780.185
81	359.998.605	9610735.02
82	359.933.151	9.610.695.191
83	359.800.557	9.610.621.402
84	359759.37	9.610.599.615
85	359.724.759	9.610.586.319
86	359.702.746	9.610.584.114
87	359.643.882	9.610.630.876
88	359.615.903	9.610.664.681
89	359.590.847	9.610.679.123
90	359.537.167	9610689.48
91	359496.1	9.610.699.888
92	359361.06	9.610.732.792
93	359.279.388	9.610.749.252
94	359.230.159	9.610.754.446
95	359.192.146	9610755.53
96	359180.18	9.610.751.576
97	359.170.607	9610747.31
98	359.166.125	9.610.743.331
99	359.112.031	9.610.658.137
100	359.108.608	9.610.634.326
101	359.123.289	9.610.587.536
102	359.133.284	9.610.426.815
103	359.134.587	9.610.366.692
104	359.152.904	9.610.277.703
105	359.178.909	9.610.236.675
106	359.254.381	9.610.111.347
107	359.358.297	9.609.953.565
108	359399.05	9.609.882.888
109	359422.1	9.609.838.518
110	359.423.827	9.609.818.361
111	359.415.839	9.609.771.749
112	359.399.098	9.609.721.701
113	359374.76	9609602
114	359.353.411	9609507.39
115	359.343.772	9.609.440.018
116	359.375.114	9.609.294.441
117	359.491.454	9.608.770.279
118	359.522.967	9.608.647.835
119	359.523.764	9.608.597.969
120	359.520.397	9.608.558.418





121	359.474.034	9608462.04
122	359.433.846	9.608.378.964
123	359.516.083	9.608.546.048
124	359.528.175	9.608.610.726
125	359507.56	9.608.708.963
126	359.420.349	9.609.143.372
127	359.373.148	9.609.339.019
128	359.352.083	9.609.439.052
129	359.363.448	9.609.525.941
130	359.397.335	9.609.705.255
131	359.414.358	9.609.786.395
132	359.420.023	9.609.827.137
133	359.413.927	9.609.861.838
134	359.349.326	9.609.966.178
135	359.171.177	9.610.253.843
136	359141.24	9.610.308.806
137	359.135.139	9.610.391.743
138	359.122.378	9610582.75
139	359.104.805	9.610.652.907
140	359.087.666	9.610.680.433
141	359.059.552	9.610.705.031
142	359020.57	9.610.734.362
143	358.908.276	9.610.795.209
144	358.870.471	9.610.823.776
145	358.823.028	9.610.868.174
146	358.655.914	9.611.055.652
147	358.374.086	9611357.16
148	358.364.216	9.611.367.321
149	358.344.773	9.611.383.628
150	358.310.529	9.611.393.718
151	358252.29	9.611.407.628
152	358.214.954	9.611.415.649
153	358.161.286	9.611.439.786
154	358.141.714	9.611.463.065
155	358.050.142	9.611.552.178
156	358.024.099	9.611.590.406
157	358.019.336	9.611.635.072
158	358.046.688	9.611.765.795
159	358.067.923	9.611.839.486
160	358.096.558	9.611.950.447
161	358.103.849	9.611.995.804



162	358.098.096	9.612.037.547
163	358.076.659	9.612.068.284
164	357.994.204	9612134.56
165	357.955.194	9.612.169.095
166	357.947.929	9.612.192.729
167	357939.64	9.612.230.473
168	357.967.113	9.612.480.626
169	357972.5	9.612.553.064
170	357.964.462	9.612.647.364
171	357.982.567	9.612.665.323
172	358.008.639	9612716.52
173	358.075.054	9.612.898.753
174	358.165.668	9.613.047.085





ROTA: 07

ITINERÁRIO: LOCALIDADE DE SACO VERDE, BOM LUGAR, GROSSOS PARA O
DISTRITO DE AIUA

ESCOLA: EEF ANTONIO DE PAULA PESSOA FIGUEREDO

TURNO: MANHÃ / TARDE

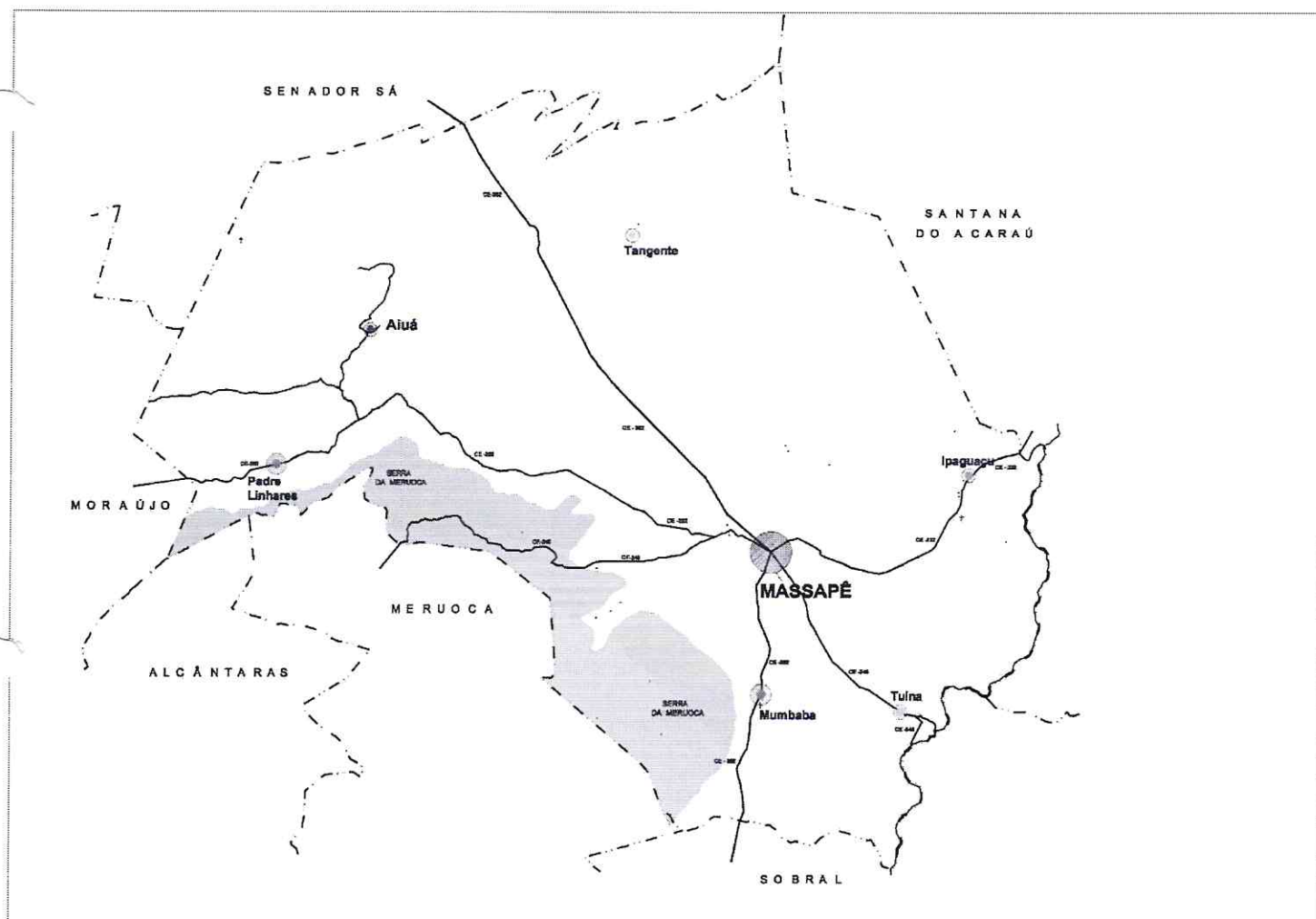
PAVIMENTAÇÃO: TERRA BATIDA / ASFALTO

COORDENADA INICIAL: LESTE: 327.667.991 NORTE: 9.615.897.423

COORDENADA FINAL: LESTE: 335.462.000 NORTE: 9.620.903.000

EXTENSÃO DA ROTA (KM): 15,00

EXTENSÃO DA ROTA IDA E VOLTA (KM): 30,00





REFERÊNCIA	COORDENADA ESTE	COORDENADA NORTE
0	327.667.991	9.615.897.423
1	327.844.495	9.615.914.341
2	327.929.999	9.615.938.719
3	328.038.271	9.616.012.033
4	328.147.057	9.616.055.672
5	328.369.608	9.616.065.691
6	328.535.192	9.616.106.153
7	328.713.131	9.616.106.153
8	328905.81	9.616.119.068
9	329.163.628	9.616.107.908
10	329.454.004	9.616.176.593
11	329.554.951	9.616.238.127
12	329.698.091	9.616.266.615
13	329.854.910	9.616.233.764
14	329.967.048	9.616.188.167
15	330.090.844	9.616.263.871
16	330.283.861	9.616.323.507
17	330.567.845	9.616.342.451
18	330.919.047	9.616.297.524
19	331.229.374	9.616.203.986
20	331.567.960	9.616.249.547
21	331.802.209	9.616.204.990
22	332.155.293	9.616.212.151
23	332.485.045	9.616.251.749
24	332.800.113	9.616.337.481
25	333.077.621	9.616.433.094
26	333.284.001	9.616.485.198
27	333.473.271	9.616.496.937
28	333.748.041	9.616.628.341
29	333.946.772	9.616.654.607
30	334.072.949	9.616.748.789
31	334.163.278	9.616.645.072
32	334.317.173	9.616.526.626
33	334.545.108	9.616.512.164
34	334.787.884	9.616.388.550
35	334.812.757	9.616.476.378
36	334.815.039	9.616.579.538
37	334.857.763	9.616.668.549
38	334.923.177	9.616.771.160



39	334.931.805	9.616.889.565
40	334.894.948	9.617.043.199
41	334.838.527	9.617.183.718
42	334.901.743	9.617.347.072
43	335.087.483	9.617.470.556
44	335.159.26	9.617.556.921
45	335.197.614	9.617.663.996
46	335.267.855	9.617.771.822
47	335.402.651	9.617.880.573
48	335.489.946	9.617.923.396
49	335.564.329	9.618.065.432
50	335.707.687	9.618.219.656
51	335.801.703	9.618.338.952
52	335.834.912	9.618.411.834
53	335.842.154	9.618.458.782
54	335.929.849	9.618.489.512
55	336.027.778	9.618.507.637
56	336.092.243	9.618.540.723
57	336.158.551	9.618.569.573
58	336.138.512	9.618.615.630
59	336.237.863	9.618.671.732
60	336.134.384	9.618.611.876
61	336.159.490	9.618.567.416
62	336.034.163	9.618.510.914
63	335.767.057	9.618.485.888
64	335.675.757	9.618.560.668
65	335.519.608	9.618.676.768
66	335.601.997	9.618.797.830
67	335.728.690	9.618.911.772
68	335.919.545	9.618.990.338
69	335.906.946	9.619.109.486
70	336.027.554	9.619.253.614
71	336.194.052	9.619.423.746
72	336.352.557	9.619.579.709
73	336.455.132	9.619.713.417
74	336.518.239	9.619.911.755
75	336.606.864	9.620.128.102
76	336.657.600	9.620.288.986
77	336.656.707	9.620.413.525
78	336.620.363	9.620.515.200
79	336.709.780	9.620.604.795



80	336.788.818	9.620.739.827
81	336.810.488	9.620.880.220
82	336.771.802	9.620.973.153
83	336.712.729	9.621.032.913
84	336628.03	9.621.052.727
85	336445.29	9.621.057.645
86	336.261.567	9.621.053.972
87	336.115.095	9.620.992.696
88	335.941.846	9.620.898.091
89	335.875.768	9.620.830.674
90	335.691.248	9.620.862.894
91	335.568.810	9.620.904.956
92	335.462.000	9.620.903.000



ROTA: 08

ITINERÁRIO: DISTRITO DE PADRE LINHARES, BAIXIO, PAUS BRANCO ATÉ O ENGENHO VELHO PARA PADRE LINHARES

ESCOLA: EEF PADRE LINHARES

TURNO: TARDE / NOITE

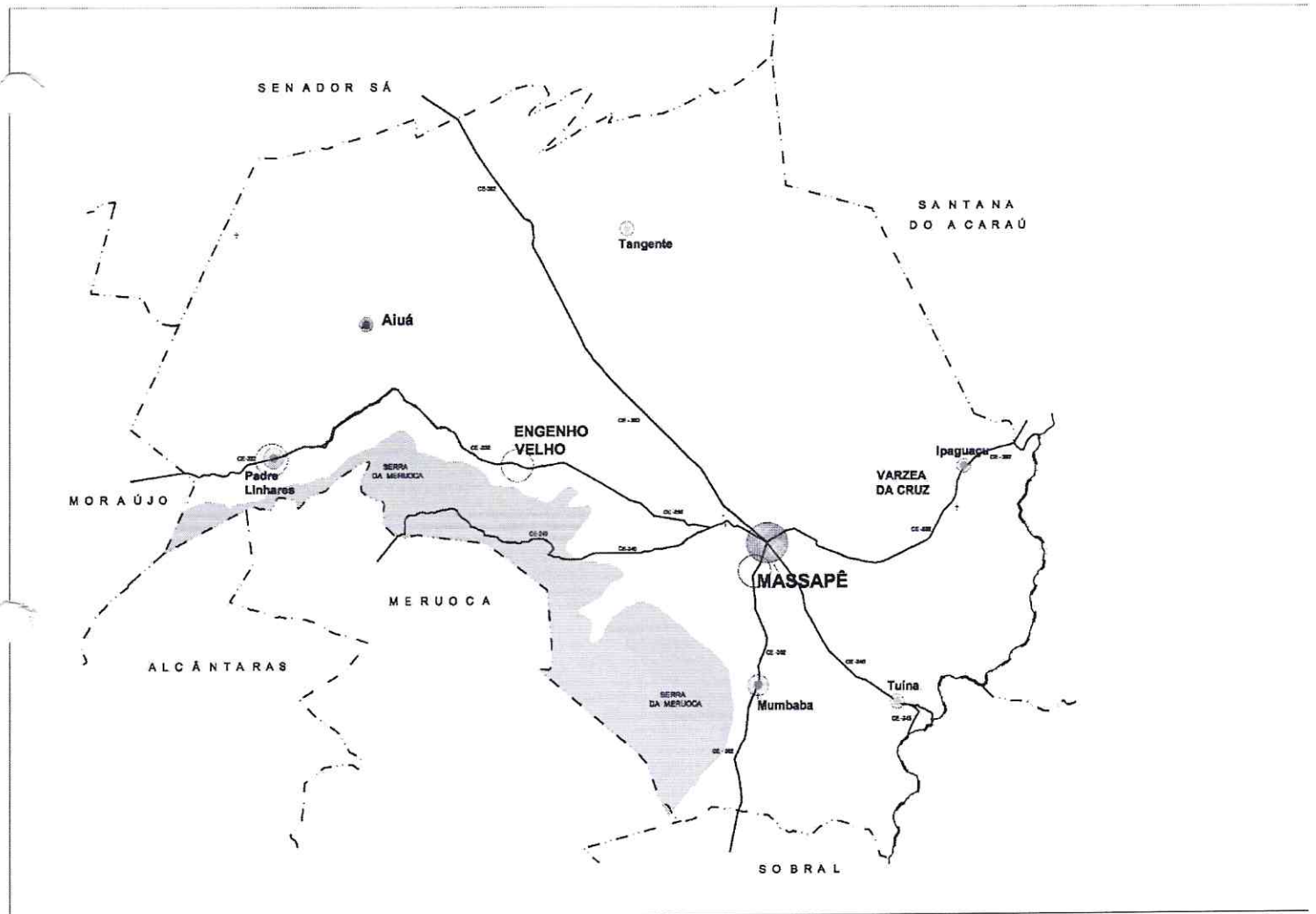
PAVIMENTAÇÃO: TERRA BATIDA / CALÇAMENTO / ASFALTO

COORDENADA INICIAL: LESTE: 341.672.513 NORTE: 9.613.329.316

COORDENADA FINAL: LESTE: 332.337.601 NORTE: 9.613.565.021

EXTENSÃO DA ROTA (KM): 12,00

EXTENSÃO DA ROTA IDA E VOLTA (KM): 24,00





REFERÊNCIA	COORDENADA ESTE	COORDENADA NORTE
0	341.672.513	9.613.329.316
1	341.485.276	9.613.384.812
2	341.221.756	9.613.370.048
3	341.018.822	9.613.342.057
4	340.847.281	9613343.19
5	340.577.765	9.613.424.257
6	340249.41	9.613.549.498
7	340.072.196	9.613.700.248
8	339.821.115	9.613.837.794
9	339.664.139	9.613.932.322
10	339.572.425	9.613.994.842
11	339.466.471	9.614.226.443
12	339.326.412	9.614.504.414
13	339.278.553	9.614.548.393
14	339.105.387	9.614.637.644
15	339.002.646	9.614.737.523
16	338.890.907	9.614.747.334
17	338.768.597	9.614.724.272
18	338.676.242	9.614.723.666
19	338.515.564	9.614.884.396
20	338.359.683	9.615.033.115
21	338.187.346	9.615.202.159
22	338.008.338	9.615.376.183
23	337.893.169	9.615.494.653
24	337.790.096	9.615.592.338
25	337673.53	9.615.626.268
26	337.539.746	9.615.699.953
27	337.399.876	9.615.779.205
28	337.341.566	9.615.885.356
29	337262.28	9.616.002.426
30	337.192.491	9.616.071.087
31	337.141.531	9.616.143.615
32	337.030.908	9.616.180.032
33	336.926.046	9.616.168.156
34	336.845.308	9.616.106.185
35	336.725.361	9.615.993.394
36	336.603.805	9.615.916.282
37	336.519.383	9.615.842.488
38	336.423.454	9.615.715.922





39	336.206.218	9.615.634.184
40	335.996.103	9.615.567.569
41	335.905.286	9.615.520.246
42	335.824.817	9.615.439.466
43	335.755.406	9.615.397.048
44	335.607.632	9.615.348.745
45	335.501.937	9.615.315.776
46	335.381.986	9.615.242.466
47	335.185.558	9.615.087.685
48	334.938.587	9.614.911.134
49	334.769.286	9.614.795.562
50	334.675.865	9.614.711.762
51	334.624.113	9.614.555.981
52	334.590.063	9.614.368.719
53	334.532.036	9.614.290.605
54	334.449.052	9.614.234.423
55	334.373.25	9.614.148.055
56	334.309.347	9.614.095.036
57	334.144.346	9.614.061.688
58	333.998.336	9.614.038.453
59	333.749.28	9.614.046.682
60	333.623.924	9.614.043.406
61	333.463.282	9.613.992.016
62	333.191.602	9.613.878.751
63	333.003.491	9.613.791.021
64	332.884.785	9.613.733.448
65	332.631.404	9.613.634.831
66	332.337.601	9.613.565.021





ROTA: 09

ITINERÁRIO: DISTRITO DE PADRE LINHARES, SÍTIO RECIFE, CARNAUBINHA,
PARA PADRE LINHARES

ESCOLA: EEF PADRE LINHARES

TURNO: TARDE / NOITE

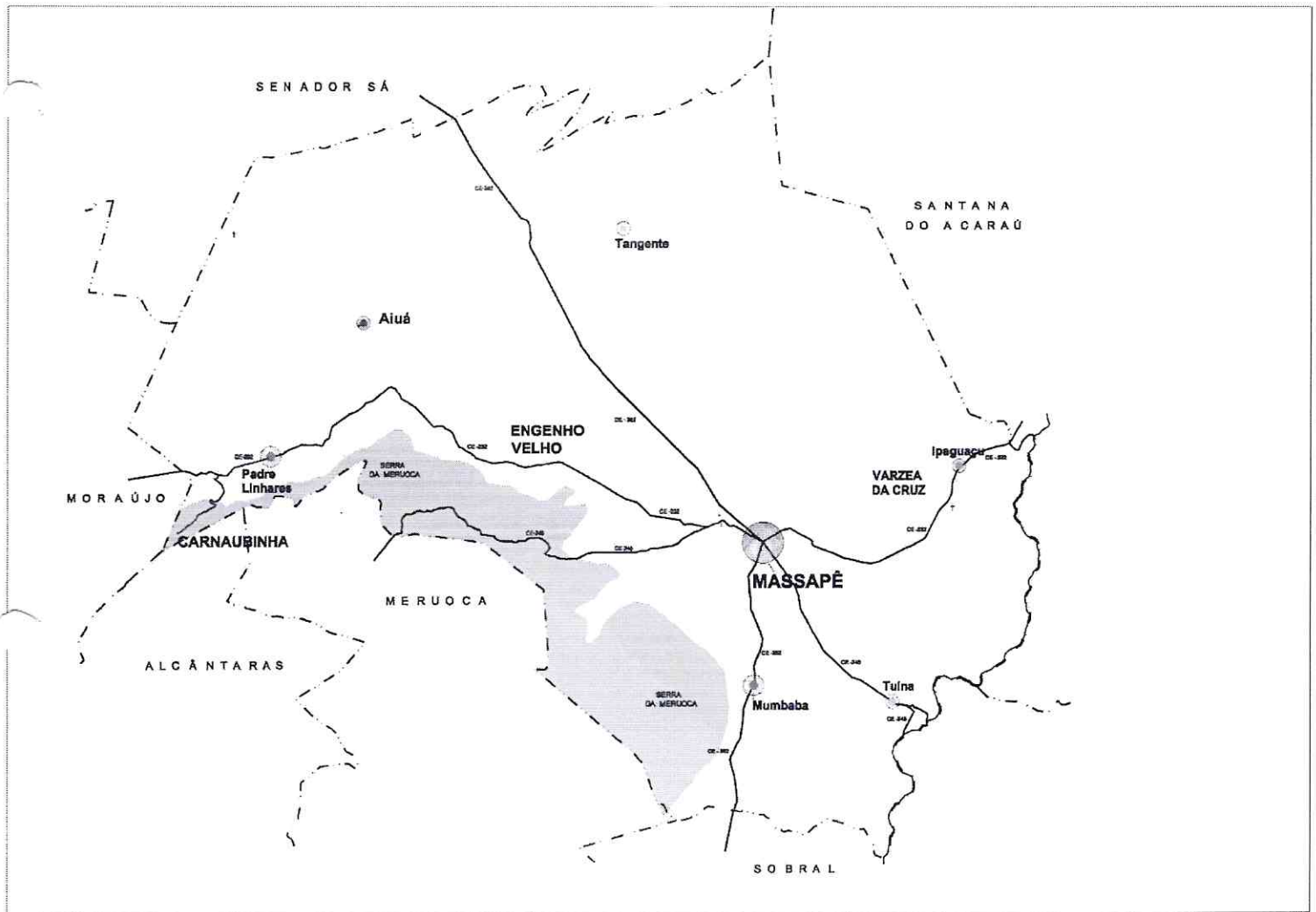
PAVIMENTAÇÃO: TERRA BATIDA / CALÇAMENTO / ASFALTO

COORDENADA INICIAL: LESTE: 332.440.181 NORTE: 9.613.584.974

COORDENADA FINAL: LESTE: 328.955.000 NORTE: 9.610.666.000

EXTENSÃO DA ROTA (KM): 12,00

EXTENSÃO DA ROTA IDA E VOLTA (KM): 24,00





REFERÊNCIA	COORDENADA ESTE	COORDENADA NORTE
0	332.440.181	9.613.584.974
1	331.939.212	9.613.435.219
2	331328.24	9.613.261.811
3	331.044.924	9.613.173.333
4	330.824.367	9.612.908.624
5	330.752.092	9.612.886.010
6	330.561.223	9.612.908.109
7	330.497.240	9.612.898.899
8	330.461.381	9.612.859.446
9	330.428.392	9.612.809.792
10	330.360.459	9.612.766.927
11	330.440.797	9.612.694.170
12	330.554.722	9.612.591.140
13	330.602.153	9.612.530.122
14	330.659.761	9.612.387.085
15	330.693.049	9.612.287.987
16	330.632.257	9.612.186.068
17	330.598.470	9.612.112.281
18	330.518.222	9.611.995.931
19	330.446.088	9.611.933.752
20	330.354.232	9.611.908.237
21	330.285.417	9.611.903.179
22	330.237.397	9.611.962.014
23	330.208.084	9.611.964.191
24	330.164.821	9.611.929.336
25	330.192.708	9.611.859.428
26	330.270.533	9.611.817.343
27	330.378.183	9.611.786.958
28	330.340.928	9.611.709.438
29	330.198.567	9.611.650.037
30	330.036.318	9.611.541.189
31	329.935.739	9.611.519.628
32	329.755.825	9.611.430.778
33	329.668.909	9.611.328.004
34	329.647.425	9.611.246.703
35	329.541.228	9.611.146.339
36	329.492.438	9.611.091.134
37	329.379.288	9.611.017.770
38	329.305.088	9.610.974.692





39	329.267.582	9.610.925.654
40	329.231.784	9.610.868.070
41	329.164.441	9.610.837.992
42	329.048.945	9.610.741.188
43	328.959.467	9.610.712.835
44	328.955.000	9.610.666.000



410



ROTA: 10

ITINERÁRIO: LOCALIDADE DE CACIMBA VELHA PARA A SEDE DO MUNICÍPIO DE MASSAPÊ

ESCOLA: CEI DEPUTADO VILMAR PONTES / CENTRO DE ATENDIMENTO EDUCACIONAL ESPECIAL – CAEE / CMEF PROFESSORA MARIA DO CARMO CARNEIRO / EEF ANTONIO GONÇALVES CARNEIRO / EEF CENTRO COMUNITÁRIO CANTINHO FELIZ / EEF CENTRO COMUNITÁRIO SANTA URSULA / EEF CENTRO COMUNITÁRIO SÃO JOSÉ / EEF DR LUIS CARLOS MAGALHÃES AGUIAR / EEF FRANCISCO CARDOSO FERREIRA LIMA / EEF MARIA DO CARMO CARNEIRO / EEF MARIA LAURA SOARES FROTA / EEF MONSENHOR MANUEL HENRIQUE DE ARAÚJO / NÚCLEO DE EDUCAÇÃO DE JOVEM E ADULTO – NEJA / EEF FRANCISCA NEILYTA CARNEIRO ALBUQUERQUE / EEM WILLEBALDO AGUIAR / EEM ADAUTO BEZERRA

TURNO: MANHÃ

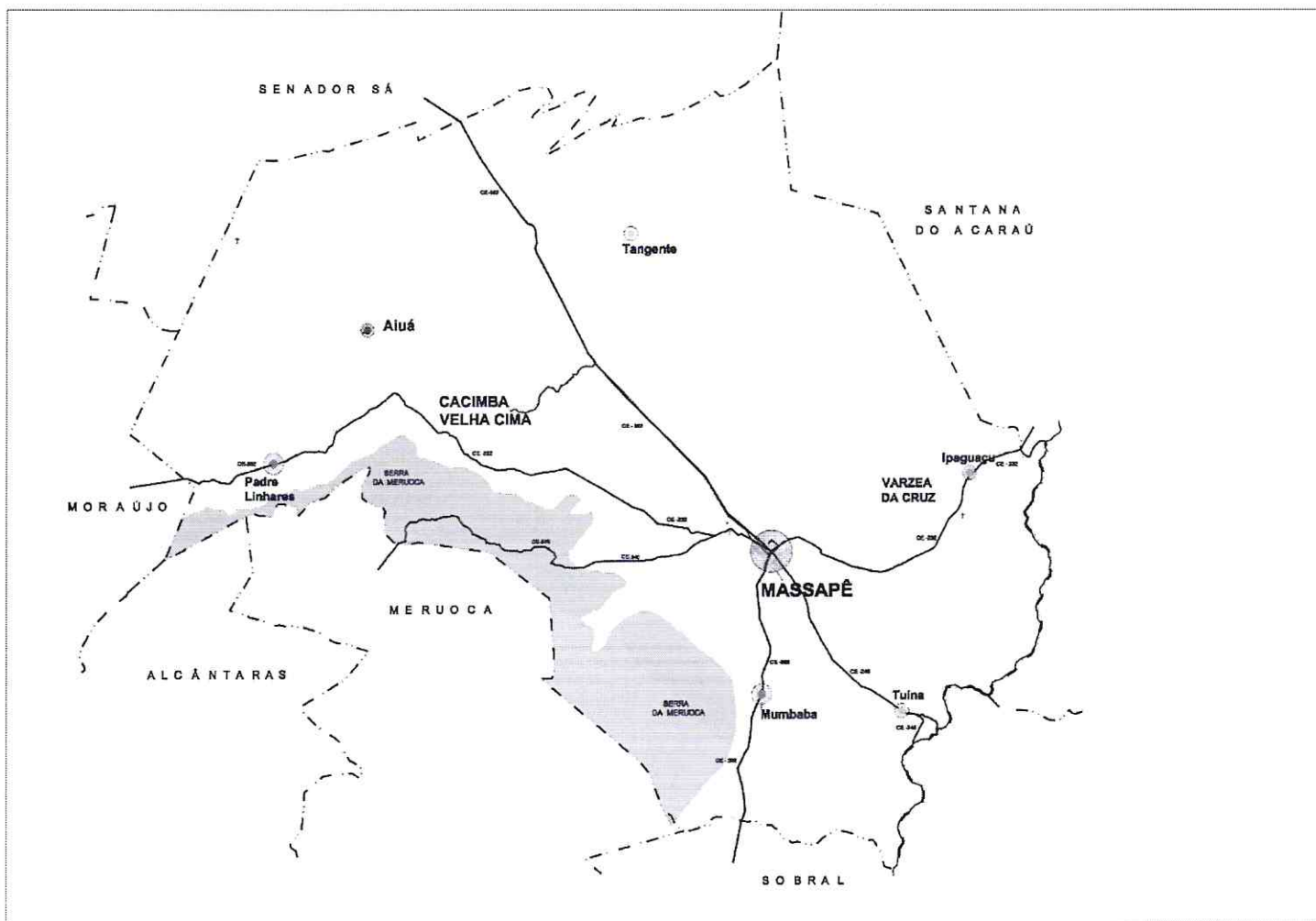
PAVIMENTAÇÃO: TERRA BATIDA / CALÇAMENTO / ASFALTO

COORDENADA INICIAL: LESTE: 341.300.000 NORTE: 9.615.537.000

COORDENADA FINAL: LESTE: 350.885.473 NORTE: 9.610.593.003

EXTENSÃO DA ROTA (KM): 19,00

EXTENSÃO DA ROTA IDA E VOLTA (KM): 38,00





REFERÊNCIA	COORDENADA ESTE	COORDENADA NORTE
0	341.300.000	9.615.537.000
1	341.511.011	9.615.604.983
2	341.544.400	9.615.601.452
3	341.598.106	9.615.529.682
4	341.742.311	9.615.489.813
5	341.860.813	9.615.481.984
6	341.986.455	9.615.515.103
7	342.252.025	9.615.621.224
8	342.378.757	9.615.843.178
9	342.387.832	9.616.063.079
10	342.545.272	9.616.269.707
11	342.696.741	9.616.437.497
12	342.738.175	9.616.450.366
13	342.882.769	9.616.410.669
14	343.021.531	9.616.265.049
15	343.077.735	9.616.265.049
16	343.197.390	9.616.482.643
17	343.399.229	9.616.582.885
18	343.486.089	9.616.680.404
19	343.640.310	9.616.820.754
20	343.658.490	9.616.905.243
21	343.793.409	9.616.918.428
22	343.857.395	9.617.059.090
23	343.958.602	9.617.169.118
24	344.131.262	9.617.221.022
25	344.327.662	9.617.208.728
26	344.424.209	9.617.271.106
27	344.440.959	9.617.358.848
28	344.717.936	9.617.060.224
29	345.063.145	9.616.695.090
30	345.421.282	9.616.315.436
31	345.815.619	9.615.895.158
32	346.171.855	9.615.524.842
33	346.775.424	9.614.890.016
34	347.269.168	9.614.376.689
35	347.696.205	9.613.933.076
36	348.067.580	9.613.548.768
37	348.388.283	9.613.226.859
38	348.645.009	9.612.884.083





39	348.886.219	9.612.493.095
40	349.079.237	9.612.163.117
41	349.360.641	9.611.690.009
42	349.729.097	9.611.355.321
43	350.035.009	9.611.122.877
44	350.107.754	9.611.027.098
45	350.208.031	9.610.832.233
46	350.321.338	9.610.690.707
47	350.448.189	9.610.594.605
48	350.586.070	9.610.500.148
49	350.855.932	9.610.236.545
50	350.929.440	9.610.158.328
51	350.905.167	9.610.071.474
52	350.780.417	9.609.870.508
53	350.754.898	9.609.696.089
54	350.735.89	9.609.556.863
55	350.694.029	9.609.460.000
56	350.533.480	9.609.190.603
57	350.694.455	9.609.451.821
58	350.749.072	9.609.601.590
59	350.761.149	9.609.807.598
60	350.830.410	9.609.951.043
61	350.915.800	9.610.084.169
62	350.987.433	9.610.206.986
63	351.268.984	9.610.489.257
64	351.347.194	9.610.572.124
65	351.417.756	9.610.633.478
66	351.527.833	9.610.691.260
67	351.406.354	9.610.630.553
68	351.277.676	9.610.503.759
69	351.031.363	9.610.733.398
70	350.885.473	9.610.593.003



ROTA: 11

ITINERÁRIO: ESCOLA PROFISSIONALIZANTE, LOCALIDADES CACIMBINHA, TANGENTE, RIACHÃO DOS FARIAS

ESCOLA: EEF FRANCISCA NEILYTA CARNEIRO ALBUQUERQUE

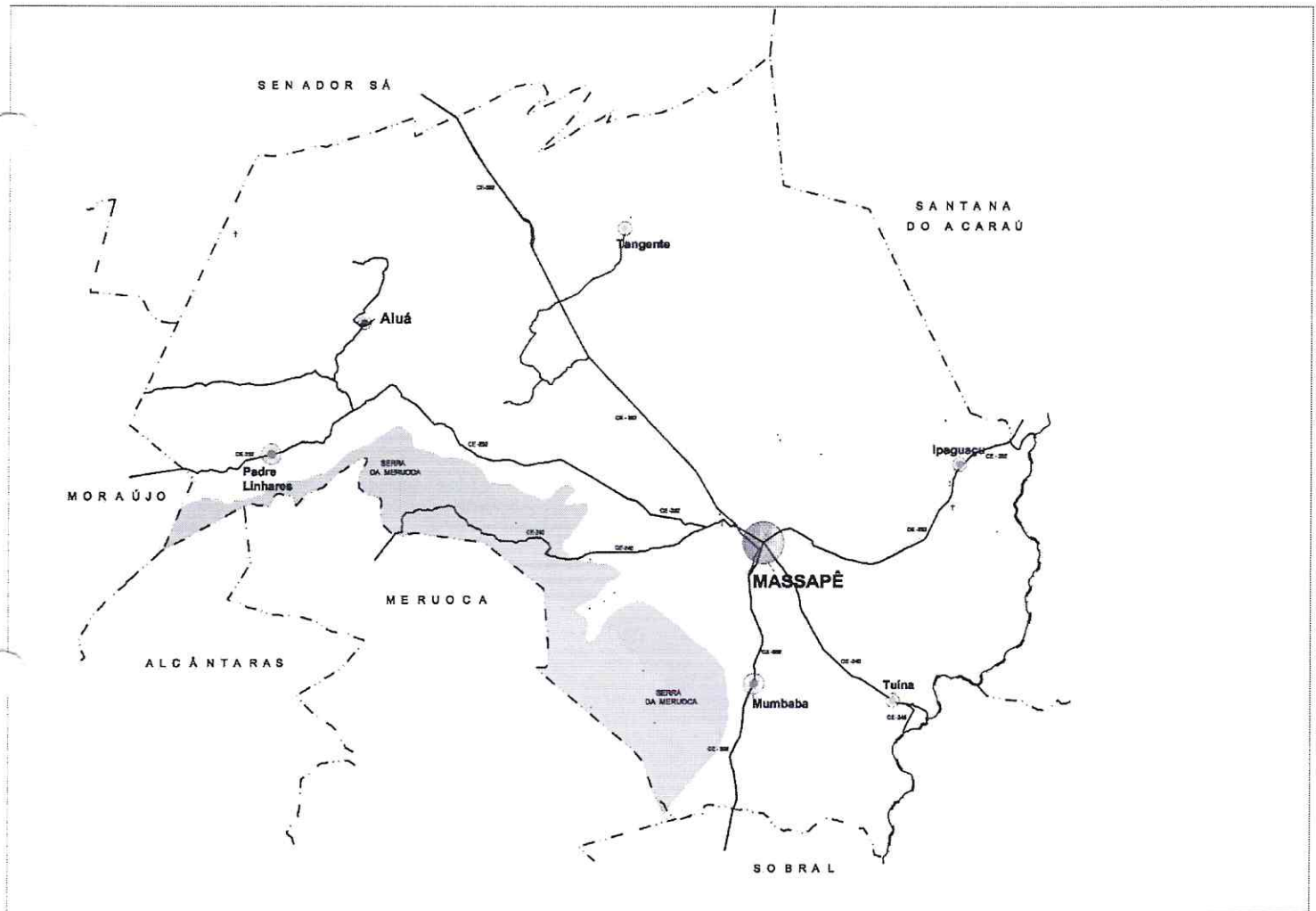
TURNO: TARDE

PAVIMENTAÇÃO: TERRA BATIDA / CALÇAMENTO / ASFALTO

COORDENADA INICIAL: LESTE: 350.420.949 NORTE: 9.609.129.878

COORDENADA FINAL: LESTE: 344.393.826 NORTE: 9.617.338.521

EXTENSÃO DA ROTA (KM): 40,00





REFERÊNCIA	COORDENADA ESTE	COORDENADA NORTE
0	350.420.949	9.609.129.878
1	350.578.834	9.609.400.409
2	350.624.911	9.609.558.478
3	350.636.821	9.609.763.427
4	350.789.325	9.610.004.883
5	350.803.167	9.610.060.703
6	350.568.811	9.610.306.651
7	350.396.499	9.610.470.943
8	350.289.313	9610532.76
9	350.101.446	9.610.724.164
10	349.991.867	9610947.95
11	349.814.613	9.611.127.657
12	349.593	9.611.297.063
13	349.364.197	9.611.501.172
14	349.261.862	9.611.597.643
15	349035.37	9.611.992.573
16	348.759.824	9.612.456.178
17	348.419.403	9.613.016.004
18	348.115.354	9.613.343.127
19	347.639.212	9.613.840.953
20	347217.77	9.614.288.934
21	346.678.442	9.614.860.308
22	346.189.252	9.615.380.734
23	345.725.998	9.615.881.999
24	345.347.732	9616281.62
25	345.025.535	9.616.630.578
26	344.725.953	9616957.26
27	344.415.162	9.617.291.091
28	344.396.414	9.617.225.733
29	344.323.541	9.617.171.759
30	344115.37	9.617.175.591
31	344.025.612	9.617.160.448
32	343.922.392	9.617.110.276
33	343.849.132	9.617.036.939
34	343.781.094	9.616.902.509
35	343.756.749	9.616.878.987
36	343653.73	9.616.880.521
37	343.617.213	9.616.850.887
38	343.610.986	9.616.775.352



39	343.569.632	9616733.18
40	343.525.762	9616696.92
41	343430.24	9.616.614.495
42	343.389.856	9.616.565.776
43	343.296.209	9.616.503.636
44	343.266.289	9.616.484.884
45	343.181.343	9616463.61
46	343.128.096	9.616.378.771
47	343.063.733	9.616.257.964
48	343.027.357	9.616.224.466
49	342.976.078	9.616.246.383
50	342895.57	9.616.347.361
51	342.828.328	9.616.383.747
52	342.742.137	9.616.398.322
53	342703.45	9.616.425.582
54	342.604.979	9.616.340.462
55	342.513.758	9.616.240.795
56	342.388.097	9.616.097.441
57	342.354.867	9.616.039.124
58	342.341.716	9615911.12
59	342.346.754	9.615.826.798
60	342217.05	9.615.606.527
61	342.021.249	9.615.538.023
62	341.884.576	9.615.481.421
63	341.838.894	9.615.466.946
64	341.766.146	9.615.480.225
65	341.730.522	9.615.471.717
66	341570.73	9615520.7
67	341.529.096	9.615.539.433
68	341.500.956	9.615.589.729
69	341361.77	9.615.572.374
70	341.242.681	9.615.511.971
71	341.503.399	9.615.584.721
72	341.777.663	9615483.22
73	342.010.441	9615532.13
74	342.210.513	9.615.595.257
75	342.355.514	9.616.031.624
76	342.698.106	9.616.423.464
77	342.639.349	9.616.489.189
78	342.618.194	9.616.542.201
79	342.607.975	9.616.627.842





80	342.500.052	9.616.751.533
81	342.396.725	9.616.851.404
82	342356.22	9.616.907.401
83	342.262.309	9.616.931.431
84	342.154.443	9.616.953.859
85	342.041.847	9.616.998.428
86	341.992.452	9617010.06
87	341929.4	9.617.059.796
88	341.873.127	9.617.128.415
89	341.862.852	9.617.226.029
90	341.852.029	9.617.293.633
91	341.957.856	9.617.473.222
92	342.132.375	9617783.11
93	342.289.435	9.618.001.322
94	342.424.307	9.618.172.047
95	342.388.208	9.618.204.797
96	342.281.078	9.618.246.119
97	342.213.634	9.618.396.556
98	342.283.151	9.618.491.135
99	342.327.148	9.618.621.382
100	342.419.779	9618692.27
101	342.481.106	9.618.823.863
102	342.519.913	9.618.944.959
103	342.539.797	9.619.049.116
104	342.565.141	9.619.083.439
105	342.609.326	9619086.03
106	342748.06	9.619.090.465
107	342.911.534	9.619.127.447
108	342.989.343	9.619.171.191
109	343.029.021	9619222.18
110	343.162.018	9.619.341.048
111	343.316.034	9.619.409.129
112	343.419.185	9.619.434.026
113	343.763.615	9.619.603.301
114	344.046.379	9.619.752.905
115	344.267.117	9.619.998.307
116	344.601.009	9.620.292.687
117	344.824.029	9.620.359.272
118	345.202.379	9.620.534.645
119	345.370.147	9.620.681.027
120	345.415.913	9620775.1





121	345.572.038	9.620.914.385
122	345.607.759	9.621.036.346
123	345.615.241	9.621.169.747
124	345.609.759	9.621.382.537
125	345.692.824	9.621.505.072
126	345.701.223	9.621.682.236
127	345705.73	9621820.82
128	345.782.457	9.621.963.416
129	345.227.976	9.620.544.529
130	344.957.479	9.620.422.489
131	344.842.724	9620364.48
132	344.327.878	9.620.050.726
133	343.681.769	9619561.88
134	343.316.978	9.619.409.357
135	343.082.259	9619880.65
136	342.680.141	9.620.683.381
137	342.448.882	9.621.152.403
138	342.301.549	9.621.447.822
139	342.290.686	9.621.504.498
140	342.363.188	9.621.797.276
141	342.337.229	9.621.939.504
142	342.338.492	9.622.060.066
143	342.274.143	9.622.279.348
144	342.158.133	9.622.416.649
145	341.936.107	9.622.511.118
146	341688.16	9.622.854.897
147	341.239.927	9.623.448.389
148	340.846.102	9.623.980.222
149	340.585.847	9.624.326.468
150	340.341.124	9.624.740.039
151	340.200.071	9.624.966.748
152	340.087.341	9.625.168.049
153	339.923.125	9.625.426.403
154	340.143.706	9.625.067.398
155	340.463.485	9.624.533.253
156	341.013.248	9.623.763.024
157	341.464.043	9.623.151.643
158	341837.98	9.622.647.171
159	341.913.215	9.622.537.583
160	343.208.904	9.619.635.725
161	343.387.987	9.619.279.208



162	343599.23	9618861.83
163	343.813.393	9.618.449.664
164	344.034.339	9.618.017.967
165	344.177.659	9.617.740.795
166	344.303.298	9.617.505.146
167	344.393.826	9.617.338.521





ROTA: 12

ITINERÁRIO: LOCALIDADE DE MORRO VERMELHO, CAMPESTRE, CURU PARA A SEDE DO MUNICIPIO DE MASSAPÉ

ESCOLA: CEI DEPUTADO VILMAR PONTES / CENTRO DE ATENDIMENTO EDUCACIONAL ESPECIAL – CAEE / CMEF PROFESSORA MARIA DO CARMO CARNEIRO / EEF ANTONIO GONÇALVES CARNEIRO / EEF CENTRO COMUNITÁRIO CANTINHO FELIZ / EEF CENTRO COMUNITÁRIO SANTA URSULA / EEF CENTRO COMUNITÁRIO SÃO JOSÉ / EEF DR LUIS CARLOS MAGALHÃES AGUIAR / EEF FRANCISCO CARDOSO FERREIRA LIMA / EEF MARIA DO CARMO CARNEIRO / EEF MARIA LAURA SOARES FROTA / EEF MONSENHOR MANUEL HENRIQUE DE ARAÚJO / NÚCLEO DE EDUCAÇÃO DE JOVEM E ADULTO – NEJA / EEF FRANCISCA NEILYTA CARNEIRO ALBUQUERQUE / EEM WILLEBALDO AGUIAR / EEM ADAUTO BEZERRA

TURNO: MANHÃ / TARDE

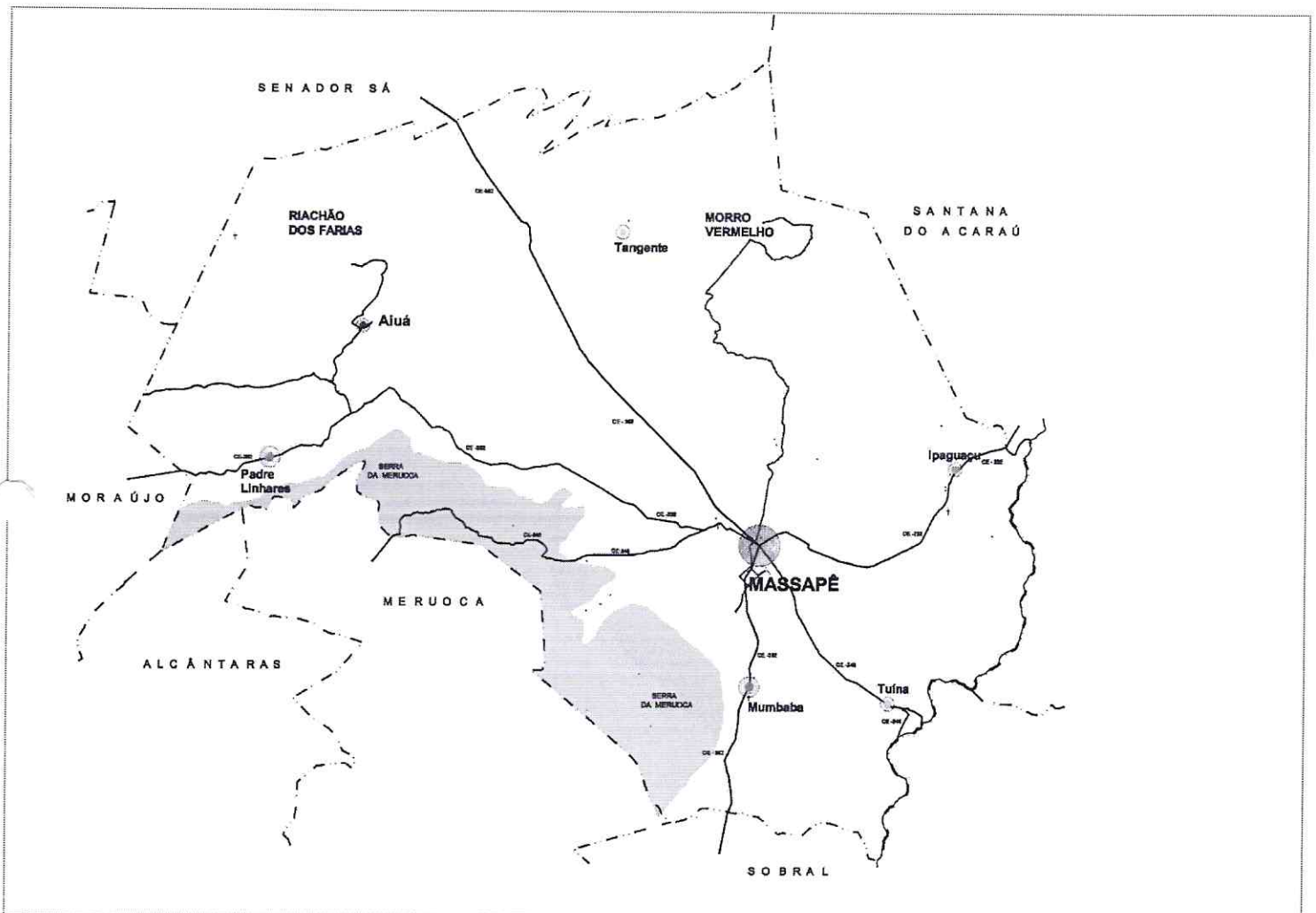
PAVIMENTAÇÃO: TERRA BATIDA / CALÇAMENTO / ASFALTO

COORDENADA INICIAL: LESTE: 3.509.932 NORTE: 962.252.862

COORDENADA FINAL: LESTE: 350.548.417 NORTE: 9.609.289.845

EXTENSÃO DA ROTA (KM): 25,00

EXTENSÃO DA ROTA IDA E VOLTA (KM): 50,00



Handwritten signature



REFERÊNCIA	COORDENADA ESTE	COORDENADA NORTE
0	3.509.932	962.252.862
1	351.033.094	9.622.571.027
2	351.241.878	9.622.613.069
3	351.578.456	9.622.724.083
4	351.724.668	9.622.760.591
5	351.959.627	9.622.609.477
6	352.158.384	9.622.478.661
7	352.414.004	9.622.497.902
8	352.659.955	9.622.495.451
9	352.829.358	9.622.464.822
10	352.864.408	9.622.449.841
11	352.814.552	9.622.311.547
12	352.855.696	9.622.192.904
13	352.867.126	9.621.996.031
14	352.757.198	9.621.824.073
15	352.616.633	9.621.622.158
16	352.508.435	9.621.441.511
17	352.393.325	9.621.360.056
18	352.187.594	9.621.266.004
19	352.089.072	9.621.221.152
20	351.940.601	9.621.291.904
21	351.805.191	9.621.270.290
22	351.678.932	9.621.184.065
23	351.481.225	9.621.156.980
24	351.363.887	9.621.179.212
25	351230.23	9621337.86
26	351.140.382	9.621.421.121
27	351115.07	9.621.597.227
28	351.017.122	9.621.699.029
29	350.814.439	9.621.808.352
30	350.772.687	9.621.801.124
31	350.541.779	9.621.914.407
32	350.071.493	9.621.306.679
33	349.641.606	9.620.760.159
34	349.288.293	9.620.331.709
35	348.903.489	9.619.902.634
36	348.908.924	9.619.855.747
37	349099.85	9.619.827.307
38	349.154.816	9.619.766.146



39	349100.54	9.619.668.667
40	349024.87	9.619.642.239
41	348.913.353	9.619.456.825
42	348.865.125	9.619.334.039
43	348.940.289	9.619.243.417
44	349.004.519	9.619.206.861
45	349.098.583	9.619.032.291
46	349.176.262	9.618.852.598
47	349.302.163	9.618.764.654
48	349.384.826	9.618.712.445
49	349.423.847	9.618.653.923
50	349.443.218	9.618.494.595
51	349.344.903	9618428.48
52	349262.1	9.618.402.762
53	349.269.523	9.618.331.339
54	349.326.872	9618303.11
55	349337.19	9.618.276.698
56	349.307.326	9.618.205.724
57	349.291.094	9.618.167.147
58	349.258.659	9.618.141.922
59	349.211.802	9618043.21
60	349.218.679	9.618.004.918
61	349.342.943	9.617.958.383
62	349.430.125	9.617.965.366
63	349.524.921	9617927.35
64	349.642.929	9.617.764.301
65	349.745.822	9.617.596.656
66	349.835.734	9617614.36
67	349.974.033	9.617.594.155
68	350.091.737	9.617.516.326
69	350.182.565	9.617.525.043
70	350.284.556	9.617.518.436
71	350.364.197	9.617.436.574
72	350.456.932	9.617.393.253
73	350.549.852	9.617.398.524
74	350652.65	9.617.431.672
75	350735.16	9.617.439.322
76	350.863.527	9.617.401.679
77	350.996.099	9.617.389.752
78	351.116.342	9.617.375.191
79	351.378.171	9617270.63



80	351.425.274	9.617.142.576
81	351.500.126	9.617.017.285
82	351.580.301	9.616.854.146
83	351.663.477	9.616.731.922
84	351.812.94	9.616.619.213
85	351.923.297	9.616.439.686
86	351.971.566	9.616.355.482
87	352.043.379	9.616.304.858
88	352.049.255	9.616.247.984
89	351.986.121	9.616.079.498
90	351.934.994	9.615.937.551
91	351.895.62	9.615.873.238
92	351.899.57	9.615.774.671
93	351.892.679	9.615.642.388
94	351.849.775	9.615.525.492
95	351.847.92	9.615.315.049
96	351.843.022	9.615.153.834
97	351.820.451	9.614.993.725
98	351.898.866	9.614.865.125
99	351.876.24	9.614.559.999
100	351.836.589	9.614.340.397
101	351.821.974	9.614.112.358
102	351.807.798	9.614.045.837
103	351.854.645	9.613.887.422
104	351.850.213	9.613.801.55
105	351.816.406	9.613.731.528
106	351.722.933	9.613.635.552
107	351.571.349	9.613.510.86
108	351.324.894	9.613.410.184
109	351.273.9	9.613.359.205
110	351.314.25	9.613.263.356
111	351.433.731	9.613.138.857
112	351.468.222	9.613.074.764
113	351.445.321	9.612.993.728
114	351.332.455	9.612.796.258
115	351.263.878	9.612.460.602
116	351.218.502	9.612.117.81
117	351.158.008	9.611.716.266
118	351.130.776	9.611.493.837
119	351.033.716	9.611.170.254
120	350.994.266	9.610.963.696





121	350.887.212	9.610.570.981
122	350655.59	9.610.346.995
123	350.631.139	9.610.305.216
124	350.720.764	9.609.596.371
125	350.261.512	9.609.157.998
126	350566.05	9.608.813.324
127	350.541.468	9.608.709.368
128	350.395.085	9.608.487.387
129	350.367.446	9.608.377.022
130	350.363.476	9608238.84
131	350.302.437	9.608.077.277
132	350142.02	9.607.814.271
133	350.368.504	9.608.265.352
134	350.536.552	9.608.713.525
135	350.576.688	9.608.766.368
136	350.612.264	9608837.54
137	350.817.627	9.609.026.764
138	350.965.429	9.609.171.919
139	351.068.339	9.609.277.107
140	351.128.664	9.609.324.722
141	351.227.943	9.609.362.643
142	351.108.442	9.609.310.634
143	350.704.578	9.609.435.096
144	350.548.417	9.609.289.845

